

Suspensiones de servicio propuestas debido a la escasez de personal

¿Por qué se suspenden algunos servicios?

ABQ RIDE está experimentando una escasez grave de personal con vacantes en aproximadamente uno de cada tres puestos de conductor. A pesar de un aumento reciente en el pago de los conductores y los bonos de contratación, la escasez de personal aún no ha mejorado. La mayoría de los días, ABQ RIDE carece de suficientes conductores para cubrir todo el servicio programado, incluso con conductores que trabajan horas extra y supervisores que completan la cobertura tanto como sea posible.

En total, a ABQ RIDE le falta alrededor del 7 % de su servicio programado, pero las rutas exactas que no ejecutan el servicio programado varían de un día a otro según la disponibilidad de los conductores. El resultado es un servicio inestable con pasajeros que no están seguros de si los viajes en autobús en los que dependen realmente llegarán.

Las suspensiones de servicio propuestas a continuación tienen como objetivo lograr un servicio más confiable para los pasajeros, de modo que, incluso si el servicio no es tan conveniente como les gustaría a los pasajeros (y a ABQ RIDE), al menos el servicio se presta según lo programado.

ABQ RIDE ha desarrollado la lista de suspensiones de servicio propuestas en función de los datos de pasajeros con el objetivo de mantener la mayor distribución de servicio útil posible. La propuesta intenta distribuir las reducciones equitativamente en términos de dónde viven las poblaciones de bajos ingresos y minoritarias en la ciudad. El resultado son algunas reducciones de servicio para las rutas de mayor cantidad de pasajeros a fin de preservar el servicio en áreas que atienden a poblaciones vulnerables.

Según lo exige la Administración Federal de Tránsito, se realizará un análisis de equidad sobre la propuesta después de que se haya cerrado el período de comentarios públicos. Anticipamos que el análisis de equidad del servicio se completará a fines de enero, momento en el cual se enviará al Concejo Municipal para su aprobación.

Descripciones de suspensiones propuestas por ruta

Las siguientes son descripciones generales de los cambios propuestos para cada ruta. Se proporcionarán más detalles, incluidos los horarios propuestos reales, a principios de enero. Cada listado también incluye una nota sobre la cantidad de servicio previo a la pandemia que la ruta está operando actualmente, ya que muchas rutas ya tienen un servicio reducido.

Qué sigue: Comentarios públicos

ABQ RIDE tiene que suspender una cantidad significativa de servicio, pero queremos saber si las suspensiones deben cambiarse entre rutas. ¡Por favor, déjenos saber lo que piensa!

Proporcione comentarios sobre esta propuesta antes del viernes 20/01/2023:

ABQRIDESuggestions@cabq.gov

505-243-7433

ABQ RIDE/100 1st St. SW/Albuquerque, NM 87102/Atención: Suspensiones de servicio

1 Juan Tabo:

(Actualmente operando servicio previo a la pandemia completo).

Días de la semana: Frecuencia reducida de 30 min. pico/45 min. fuera de horas pico a ~40 min.
durante todo el día; viajes temprano durante horas de la mañana suspendidos.

Sábados: Ningún cambio.

Domingos: Ningún cambio.

2 Eubank:

(Actualmente operando el 88 % del servicio previo a la pandemia).

Días de la semana: Frecuencia reducida de 30 min. pico/60 min. fuera de horas pico hasta ~60 min.
todo el día; servicio de ~7:00 A. M. a 6:30 P. M.

Sábados: Ningún cambio.

Domingos: Ningún cambio.

5 Montgomery-Carlisle-Lomas:

(Actualmente operando el 77 % del servicio previo a la pandemia).

Días de la semana: Suspender el último viaje hacia el este.

Sábados: Ningún cambio.

Domingos: Ningún cambio.

6 Recorrido Indian School:

(Antes de la suspensión estaba operando el 50 % del servicio previo a la pandemia).

Días de la semana: Servicio suspendido en noviembre de 2022.

7 Recorrido Candelaria:

(Actualmente operando el 50 % del servicio previo a la pandemia).

Días de la semana: Suspender servicio.

8 Menaul:

(Actualmente operando el 85 % del servicio previo a la pandemia).

Días de la semana: Ningún cambio.

Sábados: Ningún cambio.

Domingos: Ningún cambio.

10 N. 4th Street:

(Actualmente operando el 75 % del servicio previo a la pandemia).

Días de la semana: Suspender el último viaje hacia el sur.

Sábados: Suspender viajes (3) después de las 8:00 P. M.

Domingos: Ningún cambio.

11 Lomas:

(Actualmente operando el 67 % del servicio previo a la pandemia).

Días de la semana: Suspender el último viaje en cada dirección.

Sábados: Ningún cambio.

Domingos: Ningún cambio.

12 Recorrido Constitución:

(Actualmente operando el 50 % del servicio previo a la pandemia).

Días de la semana: Suspender servicio.

13 Recorrido Comanche:

(Antes de la suspensión estaba operando el 50 % del servicio previo a la pandemia).

Días de la semana: Servicio suspendido en noviembre de 2022.

16 Broadway-University-Gibson:

(Actualmente operando el 100 % del servicio previo a la pandemia).

Días de la semana: Ningún cambio.

Sábados: Suspender el primer viaje y el último viaje en cada dirección.

Domingos: Ningún cambio.

31 Wyoming:

(Actualmente operando el 87 % del servicio previo a la pandemia).

Días de la semana: Frecuencia reducida de 30 min. pico/45 min. fuera de horas pico a ~40 min.
todo el día; servicio de ~6:30 A. M. a 7:30 P. M.

Sábados: Ningún cambio.

Domingos: Ningún cambio.

34 Recorrido San Pedro:

(Actualmente operando el 50 % del servicio previo a la pandemia).

Días de la semana: Suspender servicio.

36 12th Street-Rio Grande:

(Actualmente operando el 100 % del servicio previo a la pandemia).

Días de la semana: Suspender último viaje.

Sábados: Suspender primeros y últimos viajes.

37 Rio Grande-12th Street (circuito opuesto al 36):

(Antes de la suspensión estaba operando el 100 % del servicio previo a la pandemia).

Días de la semana: Servicio suspendido en noviembre de 2022.

50 Aeropuerto-Yale-Centro:

(Actualmente operando el 100 % del servicio previo a la pandemia).

Días de la semana: Suspender el último viaje en cada dirección.

Sábados: Ningún cambio.

Domingos: Ningún cambio.

51 Atrisco:

(Actualmente operando el 100 % del servicio previo a la pandemia).

Días de la semana: Suspender el primer viaje y el último viaje solo en dirección norte.

Sábados: Suspender los primeros dos y los últimos dos viajes hacia el norte, así como los primeros dos y el último viaje hacia el sur.

53 Isleta:

(Actualmente operando el 100 % del servicio previo a la pandemia).

Días de la semana: Suspender el último viaje en cada dirección.

Sábados: Suspender los primeros dos viajes hacia el norte.

54 Bridge-Westgate:

(Actualmente operando el 100 % del servicio previo a la pandemia).

Días de la semana: Reducir la frecuencia de ~45 min. a ~50 min. y suspender el primer viaje hacia el oeste y el último viaje en cada dirección.

Sábados: Suspender los últimos 3 viajes hacia el este y los últimos 2 viajes hacia el oeste.

66 Central:

(Actualmente operando el 92 % del servicio previo a la pandemia).

Días de la semana: Reducir la frecuencia de ~15 min. a 20 min. de 6:00 A. M. a 8:00 A. M.

Suspender los últimos 2 viajes en cada dirección.

Sábados: Reducir la frecuencia de ~15 min. a 20 min. de 6:00 A. M. a 09:00 a.m. A. M.

Horario vespertino revisado; el último viaje comienza entre las 10:45 y las 11:00 P. M. en cada dirección.

Domingos: Reducir la frecuencia de ~15 min. a 20 min. de 6:00 A. M. a 09:30 A. M.

92 Recorrido Taylor Ranch:

(Actualmente operando el 50 % del servicio previo a la pandemia).

Días de la semana: Suspender servicio.

93 Recorrido Academy:

(Antes de la suspensión estaba operando el 50 % del servicio previo a la pandemia).

Días de la semana: Servicio suspendido en agosto de 2022.

94 Recorrido Unser:

(Antes de la suspensión estaba operando el 50 % del servicio previo a la pandemia).

Días de la semana: Servicio suspendido en agosto de 2022.

96 Recorrido Crosstown:

(Actualmente operando el 19 % del servicio previo a la pandemia).

Días de la semana: Suspender servicio.

97 Zuni:

(Actualmente operando el 100 % del servicio previo a la pandemia).

Días de la semana: Suspender el último viaje hacia el oeste.

98 Recorrido Wyoming:

(Antes de la suspensión estaba operando el 50 % del servicio previo a la pandemia).

Días de la semana: Servicio suspendido en noviembre de 2022.

140/141 San Mateo-Jefferson:

(Actualmente operando el 100 % del servicio previo a la pandemia).

Días de la semana: Suspender el servicio en la ruta 140 y reemplazarlo con 141 viajes, es decir, suspender el servicio al norte de Jefferson y Ellison. Suspender el servicio a Gulton Court.

Sábados: Ningún cambio.

Domingos: Ningún cambio.

155 Coors:

(Actualmente operando el 100 % del servicio previo a la pandemia).

Días de la semana: Suspender el servicio al norte del Centro de Tránsito del Noroeste (a lo largo de Ellison, McMahon y Unser hasta Southern & Unser).

Sábados: Suspender el primer y tercer viaje hacia el sur.

Domingos: Ningún cambio.

157 Louisiana-Uptown-Montaño-NWTC:

(Actualmente operando el 71 % del servicio previo a la pandemia).

Días de la semana: Suspender último viaje hacia el norte

Sábados: Ningún cambio.

Domingos: Ningún cambio.

162 Recorrido Ventana Ranch:

(Antes de la suspensión operaba el servicio pre-pandemia solo bajo pedido).

Días de la semana: Servicio suspendido en agosto de 2022.

198 98th Street:

(Actualmente operando el 95 % del servicio previo a la pandemia).

Días de la semana: Reducir la frecuencia de ~30 min. a ~45 min. de ~6:30 A. M. a 9:30 P. M.

Sábados: Reducir la frecuencia de ~30 min. a ~45 min. de ~6:30 A. M. a 8:00 P. M.

Domingos: Reducir la frecuencia de ~30 min. a ~45 min. de ~6:30 A. M. a 5:30 P. M.

217 Centro-Kirtland AFB Limited:

(Antes de la suspensión estaba operando el 100 % del servicio previo a la pandemia).

Días de la semana: Servicio suspendido en noviembre de 2022.

222 Río Bravo-Sunport-Kirtland:

(Actualmente operando el 47 % del servicio previo a la pandemia).

Días de la semana: Servicio al Área IV de KAFB suspendido; todos los viajes comenzarán/terminarán en el Edificio 800. El segundo viaje de la mañana y el primer viaje de la tarde se acortaron solo entre la estación Rail Runner y el edificio KAFB 800, por lo que solo el primer viaje por la mañana y el segundo viaje por la tarde brindarán servicio en Río Bravo al oeste de 2nd hasta Coors.

250 Centro-Aeropuerto Express:

(Antes de la suspensión estaba operando el 45 % del servicio previo a la pandemia).

Días de la semana: Servicio suspendido en noviembre de 2022.

251 Río Rancho-Albuquerque/Conexión Rail Runner:

(Actualmente operando el 20 % del servicio previo a la pandemia).

Días de la semana: El segundo viaje de la mañana y el primer viaje de la tarde se acortaron a solo entre la estación Rail Runner y el corredor de Jefferson, por lo que solo el primer viaje de la mañana y el segundo viaje de la tarde (que se conectan con los viajes expresos n.º 102 y n.º 101 de Rail Runner) brindarán servicio al lado oeste y Río Rancho.

551 Jefferson-Paseo Del Norte Express:

Días de la semana: Servicio suspendido en marzo de 2020.

766/777 ART Líneas Roja y Verde:

(Actualmente operando el 78 % del servicio previo a la pandemia).

Días de la semana: Ningún cambio.

Sábados: Ningún cambio.

Domingos: Ningún cambio.

790 ARTx Línea Azul

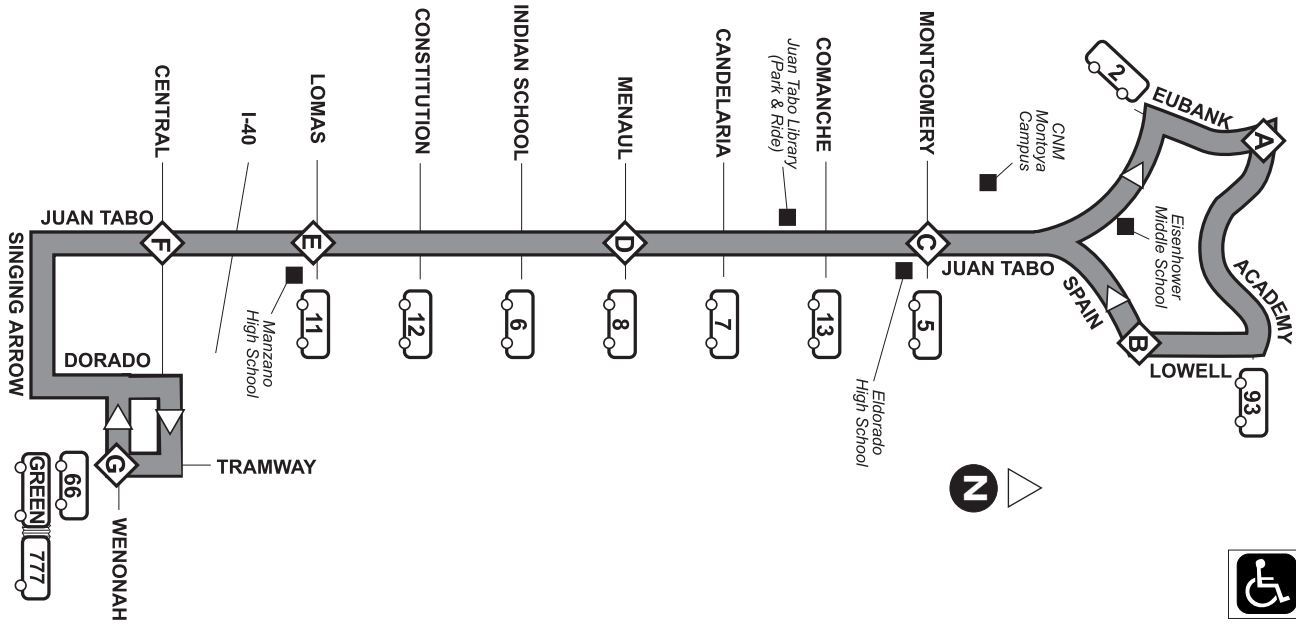
(Actualmente operando el 39 % del servicio previo a la pandemia).

Días de la semana: Suspender servicio.

Sábados: Suspender servicio.

Route / Ruta 1 Juan Tabo Blvd.

Proposed Schedule
Effective date to be determined



Route 1 - Weekday Southbound

A	B	C	D	E	F	G
6:19a	6:23a	6:27a	6:32a	6:37a	6:42a	6:50a
6:47a	6:51a	6:55a	7:00a	7:05a	7:10a	7:18a
7:17a	7:21a	7:25a	7:30a	7:35a	7:40a	7:48a
7:47a	7:51a	7:55a	8:00a	8:05a	8:10a	8:18a
8:17a	8:21a	8:25a	8:30a	8:35a	8:40a	8:48a
8:47a	8:51a	8:55a	9:00a	9:05a	9:10a	9:18a
9:32a	9:36a	9:40a	9:45a	9:50a	9:55a	10:03a
10:14a	10:19a	10:23a	10:29a	10:35a	10:40a	10:48a
10:59a	11:04a	11:08a	11:14a	11:20a	11:25a	11:33a
11:44a	11:49a	11:53a	11:59a	12:05p	12:10p	12:18p
12:29p	12:34p	12:38p	12:44p	12:50p	12:55p	1:03p
1:14p	1:19p	1:23p	1:29p	1:35p	1:40p	1:48p
1:59p	2:04p	2:08p	2:14p	2:20p	2:25p	2:33p
2:29p	2:34p	2:39p	2:45p	2:51p	2:57p	3:06p
2:56p	3:01p	3:06p	3:12p	3:18p	3:24p	3:33p
3:26p	3:31p	3:36p	3:42p	3:48p	3:54p	4:03p
3:56p	4:01p	4:06p	4:12p	4:18p	4:24p	4:33p
4:27p	4:32p	4:37p	4:43p	4:49p	4:54p	5:02p
4:58p	5:03p	5:07p	5:13p	5:19p	5:24p	5:32p
5:30p	5:35p	5:39p	5:44p	5:50p	5:55p	6:03p
6:00p	6:05p	6:09p	6:14p	6:20p	6:25p	6:33p

Route 1 - Weekday Northbound

G	F	E	D	C	A
5:44a	5:50a	5:53a	5:57a	6:02a	6:08a
6:14a	6:20a	6:23a	6:27a	6:32a	6:38a
6:39a	6:45a	6:49a	6:55a	7:00a	7:06a
7:12a	7:18a	7:22a	7:28a	7:33a	7:39a
7:44a	7:50a	7:54a	8:00a	8:05a	8:11a
8:14a	8:20a	8:24a	8:30a	8:35a	8:41a
8:44a	8:50a	8:54a	9:00a	9:05a	9:11a
9:29a	9:35a	9:40a	9:46a	9:52a	9:58a
10:14a	10:20a	10:25a	10:31a	10:37a	10:43a
10:59a	11:05a	11:10a	11:16a	11:22a	11:28a
11:44a	11:50a	11:56a	12:01p	12:07p	12:13p
12:29p	12:35p	12:40p	12:46p	12:52p	12:58p
1:14p	1:20p	1:25p	1:31p	1:38p	1:44p
1:44p	1:50p	1:55p	2:01p	2:08p	2:14p
2:14p	2:20p	2:25p	2:31p	2:38p	2:44p
2:44p	2:50p	2:55p	3:01p	3:08p	3:14p
3:14p	3:20p	3:24p	3:30p	3:35p	3:41p
3:44p	3:50p	3:54p	4:00p	4:05p	4:11p
4:14p	4:20p	4:24p	4:30p	4:35p	4:41p
4:44p	4:50p	4:54p	5:00p	5:05p	5:11p
5:14p	5:20p	5:24p	5:29p	5:34p	5:40p
5:44p	5:50p	5:54p	5:59p	6:04p	6:10p
6:14p	6:20p	6:24p	6:29p	6:34p	6:40p

See following page for proposed new schedule.

Route 1 - Saturday Southbound

10:39a	10:43a	10:47a	10:52a	10:58a	11:03a	11:11a
11:49a	11:53a	11:57a	12:02p	12:08p	12:13p	12:21p
12:59p	1:03p	1:07p	1:12p	1:18p	1:23p	1:31p
2:09p	2:13p	2:17p	2:22p	2:28p	2:33p	2:41p
3:18p	3:22p	3:26p	3:31p	3:37p	3:42p	3:50p
4:28p	4:32p	4:36p	4:41p	4:47p	4:52p	5:00p

Route 1 - Saturday Northbound

10:11a	10:17a	10:21a	10:26a	10:31a	10:37a
11:21a	11:27a	11:31a	11:36a	11:41a	11:47a
12:31p	12:37p	12:41p	12:46p	12:51p	12:57p
1:41p	1:47p	1:51p	1:56p	2:01p	2:07p
2:51p	2:57p	3:00p	3:05p	3:10p	3:16p
4:01p	4:07p	4:10p	4:15p	4:20p	4:26p
5:11p	5:17p	5:20p	5:25p	5:30p	5:36p

Route 1 - Sunday Southbound

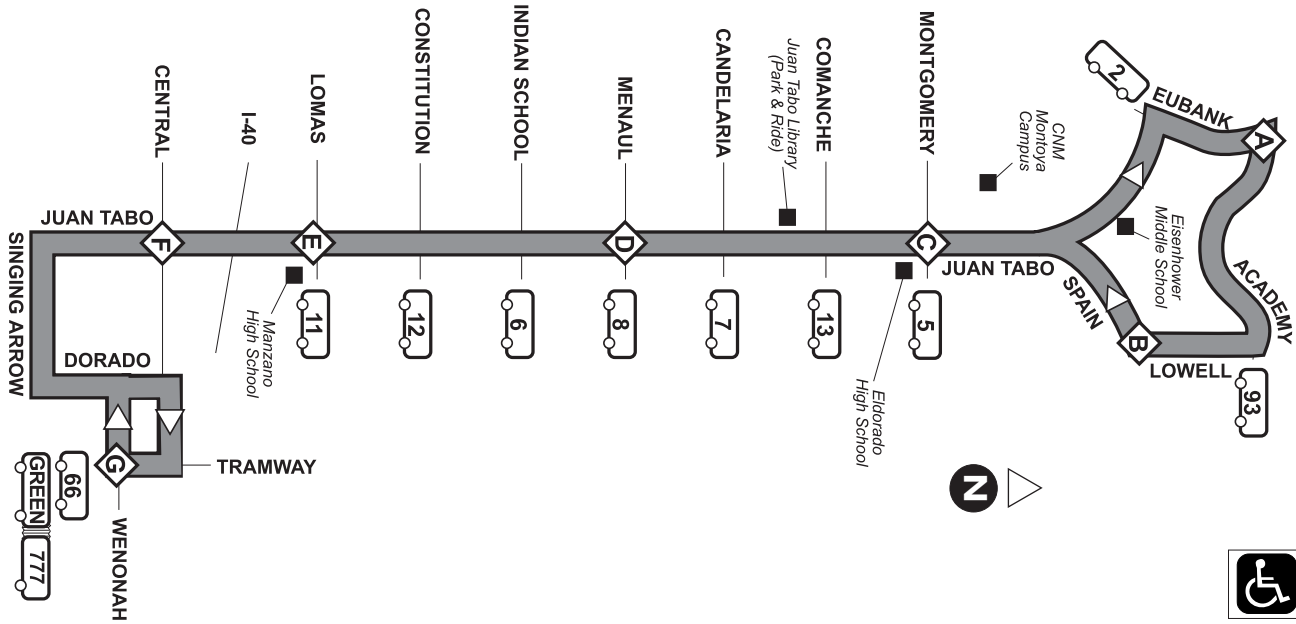
10:38a	10:42a	10:46a	10:51a	10:57a	11:02a	11:10a
11:48a	11:52a	11:56a	12:01p	12:07p	12:12p	12:20p
12:58p	1:02p	1:06p	1:11p	1:17p	1:22p	1:30p
2:08p	2:12p	2:16p	2:21p	2:27p	2:32p	2:40p
3:18p	3:22p	3:26p	3:31p	3:37p	3:42p	3:50p
4:28p	4:32p	4:36p	4:41p	4:47p	4:52p	5:00p

Route 1 - Sunday Northbound

10:12a	10:18a	10:21a	10:26a	10:31a	10:36a
11:22a	11:28a	11:31a	11:36a	11:41a	11:46a
12:32p	12:38p	12:41p	12:46p	12:51p	12:56p
1:42p	1:48p	1:51p	1:56p	2:01p	2:06p
2:52p	2:58p	3:01p	3:06p	3:11p	3:16p
4:02p	4:08p	4:11p	4:16p	4:21p	4:26p

Route / Ruta 1 Juan Tabo Blvd.

Proposed Schedule
Effective date to be determined



Route 1 - Weekday Southbound

Route 1 - Weekday Northbound

	A EUBANK & ACADEMY	B LOWELL & SPAIN	C JUAN TABO & MONTGOMERY	D JUAN TABO & MENAUL	E JUAN TABO & LOMAS	F JUAN TABO & CENTRAL	G WENONAH & TRAMWAY
7:14a	7:18a	7:22a	7:27a	7:32a	7:37a	7:45a	
7:54a	7:58a	8:02a	8:07a	8:12a	8:17a	8:25a	
8:34a	8:38a	8:42a	8:47a	8:52a	8:57a	9:05a	
9:14a	9:18a	9:22a	9:27a	9:32a	9:37a	9:45a	
9:54a	9:58a	10:02a	10:07a	10:12a	10:17a	10:25a	
10:31a	10:36a	10:40a	10:46a	10:52a	10:57a	11:05a	
11:11a	11:16a	11:20a	11:26a	11:32a	11:37a	11:45a	
11:51a	11:56a	12:00p	12:06p	12:12p	12:17p	12:25p	
12:31p	12:36p	12:40p	12:46p	12:52p	12:57p	1:05p	
1:11p	1:16p	1:20p	1:26p	1:32p	1:37p	1:45p	
1:51p	1:56p	2:00p	2:06p	2:12p	2:17p	2:25p	
2:29p	2:34p	2:39p	2:45p	2:51p	2:57p	3:06p	
3:09p	3:14p	3:19p	3:25p	3:31p	3:37p	3:46p	
3:49p	3:54p	3:59p	4:05p	4:11p	4:17p	4:26p	
4:30p	4:35p	4:40p	4:46p	4:52p	4:57p	5:05p	
5:11p	5:16p	5:20p	5:26p	5:32p	5:37p	5:45p	

	G WENONAH & TRAMWAY	F JUAN TABO & CENTRAL	E JUAN TABO & LOMAS	D JUAN TABO & MENAUL	C JUAN TABO & MONTGOMERY	A EUBANK & ACADEMY
6:35a	6:41a	6:45a	6:51a	6:56a	7:02a	
7:15a	7:21a	7:25a	7:31a	7:36a	7:42a	
7:55a	8:01a	8:05a	8:11a	8:16a	8:22a	
8:35a	8:41a	8:45a	8:51a	8:56a	9:02a	
9:15a	9:21a	9:25a	9:31a	9:36a	9:42a	
9:55a	10:01a	10:06a	10:12a	10:18a	10:24a	
10:35a	10:41a	10:46a	10:52a	10:58a	11:04a	
11:15a	11:21a	11:26a	11:32a	11:38a	11:44a	
11:55a	12:01p	12:06p	12:12p	12:18p	12:24p	
12:35p	12:41p	12:46p	12:52p	12:58p	1:04p	
1:15p	1:21p	1:26p	1:32p	1:39p	1:45p	
1:55p	2:01p	2:06p	2:12p	2:19p	2:25p	
2:35p	2:41p	2:46p	2:52p	2:59p	3:05p	
3:15p	3:21p	3:25p	3:31p	3:36p	3:42p	
3:55p	4:01p	4:05p	4:11p	4:16p	4:22p	
4:35p	4:41p	4:45p	4:51p	4:56p	5:02p	
5:15p	5:21p	5:25p	5:30p	5:35p	5:41p	
5:55p	6:01p	6:05p	6:10p	6:15p	6:21p	

Route 1 - Saturday Southbound

Route 1 - Saturday Northbound

10:39a	10:43a	10:47a	10:52a	10:58a	11:03a	11:11a
11:49a	11:53a	11:57a	12:02p	12:08p	12:13p	12:21p
12:59p	1:03p	1:07p	1:12p	1:18p	1:23p	1:31p
2:09p	2:13p	2:17p	2:22p	2:28p	2:33p	2:41p
3:18p	3:22p	3:26p	3:31p	3:37p	3:42p	3:50p
4:28p	4:32p	4:36p	4:41p	4:47p	4:52p	5:00p

10:11a	10:17a	10:21a	10:26a	10:31a	10:37a
11:21a	11:27a	11:31a	11:36a	11:41a	11:47a
12:31p	12:37p	12:41p	12:46p	12:51p	12:57p
1:41p	1:47p	1:51p	1:56p	2:01p	2:07p
2:51p	2:57p	3:00p	3:05p	3:10p	3:16p
4:01p	4:07p	4:10p	4:15p	4:20p	4:26p
5:11p	5:17p	5:20p	5:25p	5:30p	5:36p

Route 1 - Sunday Southbound

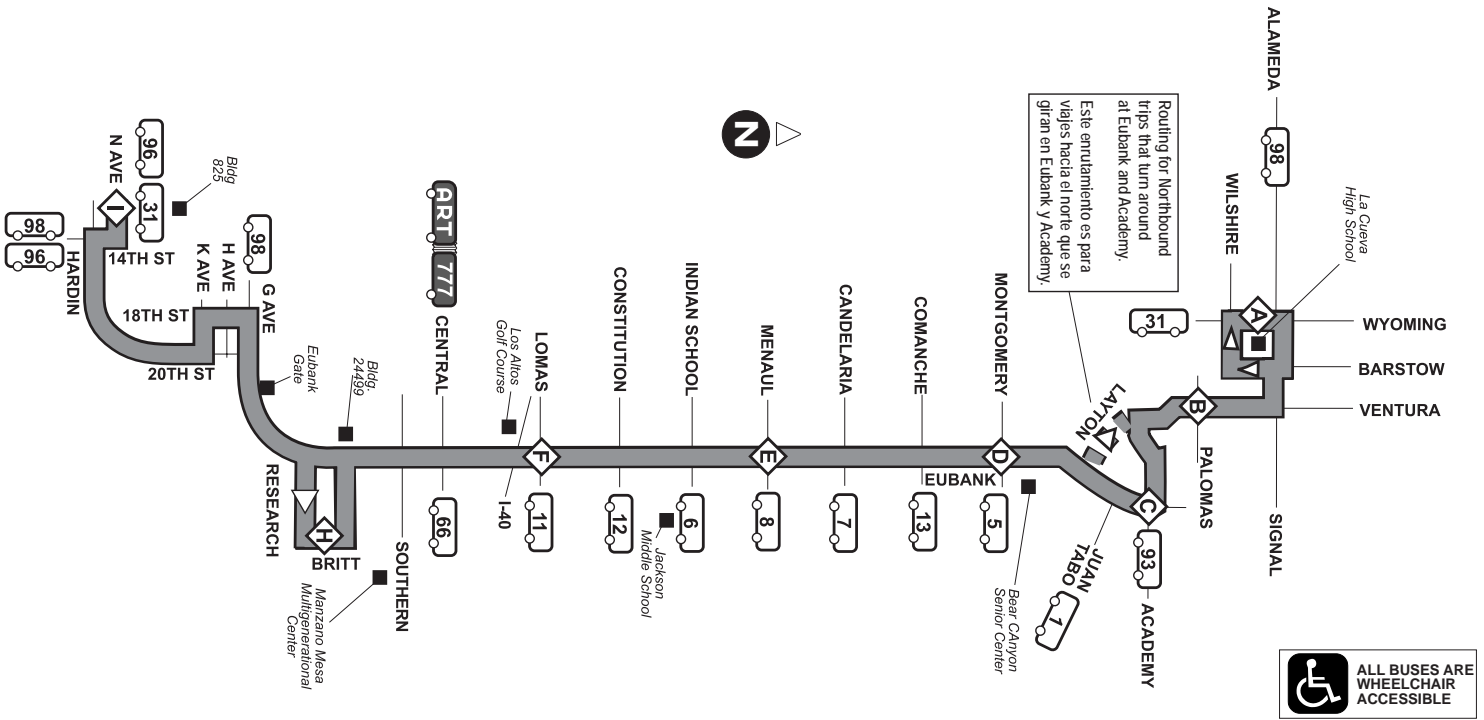
Route 1 - Sunday Northbound

10:38a	10:42a	10:46a	10:51a	10:57a	11:02a	11:10a
11:48a	11:52a	11:56a	12:01p	12:07p	12:12p	12:20p
12:58p	1:02p	1:06p	1:11p	1:17p	1:22p	1:30p
2:08p	2:12p	2:16p	2:21p	2:27p	2:32p	2:40p
3:18p	3:22p	3:26p	3:31p	3:37p	3:42p	3:50p
4:28p	4:32p	4:36p	4:41p	4:47p	4:52p	5:00p

10:12a	10:18a	10:21a	10:26a	10:31a	10:36a
11:22a	11:28a	11:31a	11:36a	11:41a	11:46a
12:32p	12:38p	12:41p	12:46p	12:51p	12:56p
1:42p	1:48p	1:51p	1:56p	2:01p	2:06p
2:52p	2:58p	3:01p	3:06p	3:11p	3:16p
4:02p	4:08p	4:11p	4:16p	4:21p	4:26p

Route 2 / Ruta 2 Eubank Blvd.

Proposed Schedule
Effective date to be determined



Route 2 - Weekday Southbound

Route 2 - Weekday Northbound

WYOMING @ LA CUEVA HS	VENTURA & PALOMAS	EUBANK & ACADEMY	EUBANK & MONTGOMERY	EUBANK & MENAUL	EUBANK & LOMAS	EUBANK & CENTRAL	RESEARCH & BRITT	BUILDING 825
A	B	C	D	E	F	G	H	I
6:11a	6:17a	6:24a	6:30a	6:36a	6:41a	6:45a	6:48a
6:41a	6:47a	6:54a	7:01a	7:07a	7:12a	7:16a	7:19a
7:11a	7:17a	7:24a	7:31a	7:37a	7:42a	7:46a	7:49a
7:41a	7:47a	7:54a	8:01a	8:07a	8:12a	8:16a	8:19a
.....	8:30a	8:35a	8:42a	8:46a	8:51a	8:54a
.....	9:00a	9:05a	9:12a	9:16a	9:21a	9:24a
.....	10:07a	10:12a	10:19a	10:23a	10:28a	10:31a
.....	11:07a	11:12a	11:19a	11:23a	11:28a	11:31a
.....	12:07p	12:12p	12:19p	12:23p	12:28p	12:31p
.....	1:07p	1:12p	1:19p	1:23p	1:28p	1:31p
.....	2:07p	2:12p	2:19p	2:23p	2:28p	2:31p
.....	3:07p	3:12p	3:19p	3:23p	3:29p	3:32p
3:13p	3:19p	3:26p	3:32p	3:37p	3:41p	3:47p	3:50p
3:43p	3:49p	3:56p	4:02p	4:07p	4:11p	4:17p	4:20p
4:13p	4:19p	4:26p	4:32p	4:37p	4:41p	4:47p	4:50p
4:43p	4:49p	4:56p	5:02p	5:07p	5:11p	5:17p	5:20p
5:13p	5:19p	5:26p	5:32p	5:37p	5:43p	5:49p	5:52p
5:45p	5:51p	5:58p	6:03p	6:08p	6:14p	6:20p	6:23p
.....	6:35p	6:40p	6:45p	6:51p	6:57p

BUILDING 825	RESEARCH & BRITT	EUBANK & CENTRAL	EUBANK & LOMAS	EUBANK & MENAUL	EUBANK & MONTGOMERY	EUBANK & ACADEMY	VENTURA & PALOMAS	WYOMING @ LA CUEVA HS
I	H	G	F	E	D	C	B	A
.....	6:25a	6:29a	6:35a	6:40a	6:45a	6:58a	7:01a
.....	6:55a	6:59a	7:05a	7:10a	7:15a	7:28a	7:31a
.....	7:25a	7:29a	7:35a	7:40a	7:45a	7:58a	8:01a
.....	7:56a	8:00a	8:05a	8:12a	8:17a	8:25a
.....	8:26a	8:30a	8:35a	8:42a	8:47a	8:55a
.....	9:30a	9:34a	9:38a	9:43a	9:49a	9:57a
.....	10:37a	10:41a	10:45a	10:50a	10:56a	11:04a
.....	11:37a	11:41a	11:45a	11:50a	11:56a	12:04p
.....	12:37p	12:41p	12:45p	12:50p	12:56p	1:04p
.....	1:37p	1:41p	1:45p	1:50p	1:56p	2:04p
.....	2:37p	2:41p	2:45p	2:50p	2:56p	3:04p
.....	3:26p	3:30p	3:34p	3:39p	3:45p	3:59p	4:03p
.....	3:55p	3:59p	4:05p	4:11p	4:17p	4:31p	4:35p
.....	4:26p	4:30p	4:36p	4:42p	4:48p	5:02p	5:06p
.....	4:57p	5:01p	5:07p	5:13p	5:19p	5:33p	5:37p
.....	5:27p	5:31p	5:37p	5:41p	5:48p	6:02p	6:05p
.....	5:56p	6:00p	6:06p	6:10p	6:17p	6:25p
.....	6:31p	6:35p	6:41p	6:45p	6:52p	7:06p	7:09p

See following page for proposed new schedule.

Route 2 - Saturday Southbound

Route 2 - Saturday Northbound

EUBANK & ACADEMY	EUBANK & MONTGOMERY	EUBANK & MENAUL	EUBANK & LOMAS	EUBANK & CENTRAL	RESEARCH & BRITT
C	D	E	F	G	H
8:33a	8:38a	8:43a	8:48a	8:53a	8:56a
9:33a	9:38a	9:43a	9:48a	9:53a	9:56a
10:33a	10:38a	10:43a	10:48a	10:53a	10:56a
11:33a	11:38a	11:43a	11:48a	11:53a	11:56a
12:33p	12:38p	12:43p	12:48p	12:53p	12:56p
1:33p	1:38p	1:43p	1:48p	1:53p	1:56p
2:33p	2:38p	2:43p	2:48p	2:53p	2:56p
3:33p	3:38p	3:43p	3:48p	3:53p	3:56p
4:33p	4:38p	4:43p	4:48p	4:53p	4:56p
5:33p	5:38p	5:43p	5:48p	5:53p	5:56p

RESEARCH & BRITT	EUBANK & CENTRAL	EUBANK & LOMAS	EUBANK & MENAUL	EUBANK & MONTGOMERY	EUBANK & ACADEMY
H	G	F	E	D	C
8:05a	8:09a	8:14a	8:19a	8:24a	8:31a
9:05a	9:09a	9:14a	9:19a	9:24a	9:31a
10:05a	10:09a	10:14a	10:19a	10:24a	10:31a
11:05a	11:09a	11:14a	11:19a	11:24a	11:31a
12:05p	12:09p	12:14p	12:19p	12:24p	12:31p
1:05p	1:09p	1:14p	1:19p	1:24p	1:31p
2:05p	2:09p	2:14p	2:19p	2:24p	2:31p
3:05p	3:09p	3:14p	3:19p	3:24p	3:31p
4:05p	4:09p	4:14p	4:19p	4:24p	4:31p
5:05p	5:09p	5:14p	5:19p	5:24p	5:31p
6:05p	6:09p	6:14p	6:19p	6:24p	6:31p

Route 2 - Sunday Southbound

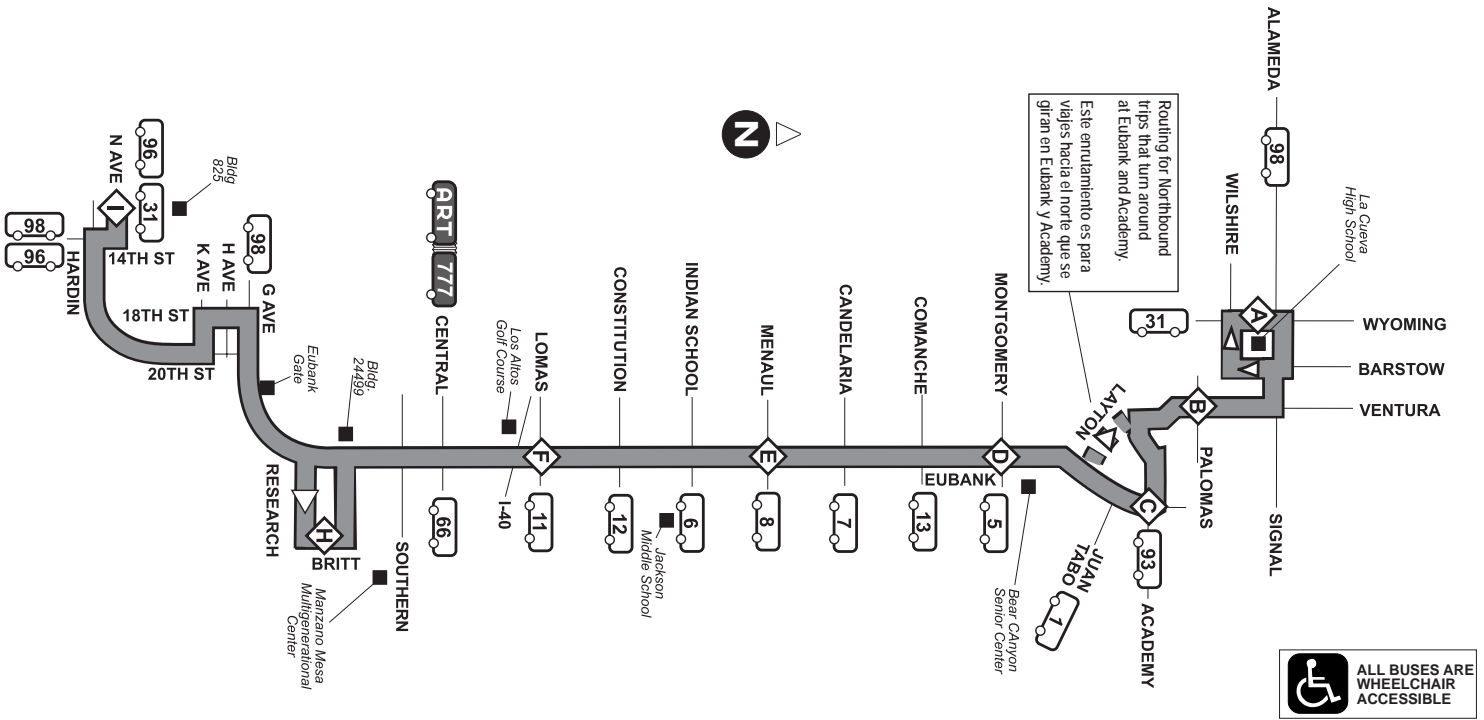
Route 2 - Sunday Northbound

10:35a	10:40a	10:45a	10:50a	10:55a	10:59a
11:35a	11:40a	11:45a	11:50a	11:55a	11:59a
12:35p	12:40p	12:45p	12:50p	12:55p	12:59p
1:35p	1:40p	1:45p	1:50p	1:55p	1:59p
2:35p	2:40p	2:45p	2:50p	2:55p	2:59p
3:35p	3:40p	3:45p	3:50p	3:55p	3:59p
4:35p	4:40p	4:45p	4:50p	4:55p	4:59p

10:02a	10:06a	10:11a	10:16a	10:21a	10:28a
11:02a	11:06a	11:11a	11:16a	11:21a	11:28a
12:02p	12:06p	12:11p	12:16p	12:21p	12:28p
1:02p	1:06p	1:11p	1:16p	1:21p	1:28p
2:02p	2:06p	2:11p	2:16p	2:21p	2:28p
3:02p	3:06p	3:11p	3:16p	3:21p	3:28p
4:02p	4:06p	4:11p	4:16p	4:21p	4:28p

Route 2 / Ruta 2 Eubank Blvd.

Proposed Schedule
Effective date to be determined



Route 2 - Weekday Southbound

Route 2 - Weekday Northbound

Stop	7:00a	8:00a	9:00a	10:00a	11:00a	12:00p	1:00p	2:00p	3:00p	4:00p	5:00p	6:00p
WYOMING @ LA CUEVA HS (A)	6:41a	6:47a	6:54a	7:00a	7:07a	7:14a	7:21a	7:28a	7:35a	7:42a	7:49a	7:56a
VENTURA & PALOMAS (B)	7:00a	8:00a	9:00a	10:00a	11:00a	12:00p	1:00p	2:00p	3:00p	4:00p	5:00p	6:00p
EUBANK & ACADEMY (C)	7:05a	8:05a	9:05a	10:05a	11:05a	12:05p	1:05p	2:05p	3:05p	4:05p	5:05p	6:05p
EUBANK & MONTGOMERY (D)	7:12a	8:12a	9:10a	10:10a	11:10a	12:10p	1:10p	2:10p	3:10p	4:10p	5:10p	6:10p
EUBANK & MENAUL (E)	7:18a	8:18a	9:15a	10:15a	11:15a	12:15p	1:15p	2:15p	3:15p	4:15p	5:15p	6:15p
EUBANK & LOMAS (F)	7:24a	8:24a	9:20a	10:20a	11:20a	12:20p	1:20p	2:20p	3:20p	4:20p	5:20p	6:20p
EUBANK & CENTRAL (G)	7:27a	8:27a	9:23a	10:23a	11:23a	12:23p	1:23p	2:23p	3:23p	4:23p	5:23p	6:23p
RESEARCH & BRITT (H)	7:27a	8:27a	9:23a	10:23a	11:23a	12:23p	1:23p	2:23p	3:23p	4:23p	5:23p	6:23p
BUILDING 825 (I)	7:27a	8:27a	9:23a	10:23a	11:23a	12:23p	1:23p	2:23p	3:23p	4:23p	5:23p	6:23p

Stop	7:32a	8:32a	9:32a	10:32a	11:32a	12:32p	1:32p	2:32p	3:32p	4:32p	5:32p	6:32p
WYOMING @ LA CUEVA HS (A)	7:32a	8:32a	9:32a	10:32a	11:32a	12:32p	1:32p	2:32p	3:32p	4:32p	5:32p	6:32p
VENTURA & PALOMAS (B)	7:32a	8:32a	9:32a	10:32a	11:32a	12:32p	1:32p	2:32p	3:32p	4:32p	5:32p	6:32p
EUBANK & ACADEMY (C)	7:36a	8:36a	9:36a	10:36a	11:36a	12:36p	1:36p	2:36p	3:36p	4:36p	5:36p	6:36p
EUBANK & MONTGOMERY (D)	7:41a	8:41a	9:41a	10:41a	11:41a	12:41p	1:41p	2:41p	3:41p	4:41p	5:41p	6:41p
EUBANK & MENAUL (E)	7:46a	8:46a	9:46a	10:46a	11:46a	12:46p	1:46p	2:46p	3:46p	4:46p	5:46p	6:46p
EUBANK & LOMAS (F)	7:51a	8:51a	9:51a	10:51a	11:51a	12:51p	1:51p	2:51p	3:51p	4:51p	5:51p	6:51p
EUBANK & CENTRAL (G)	7:58a	8:58a	9:58a	10:58a	11:58a	12:58p	1:58p	2:58p	3:58p	4:58p	5:58p	6:58p
RESEARCH & BRITT (H)	7:58a	8:58a	9:58a	10:58a	11:58a	12:58p	1:58p	2:58p	3:58p	4:58p	5:58p	6:58p
BUILDING 825 (I)	7:58a	8:58a	9:58a	10:58a	11:58a	12:58p	1:58p	2:58p	3:58p	4:58p	5:58p	6:58p

Route 2 - Saturday Southbound

Route 2 - Saturday Northbound

Stop	8:33a	9:33a	10:33a	11:33a	12:33p	1:33p	2:33p	3:33p	4:33p	5:33p
RESEARCH & BRITT (H)	8:33a	9:33a	10:33a	11:33a	12:33p	1:33p	2:33p	3:33p	4:33p	5:33p
EUBANK & CENTRAL (G)	8:38a	9:38a	10:38a	11:38a	12:38p	1:38p	2:38p	3:38p	4:38p	5:38p
EUBANK & LOMAS (F)	8:43a	9:43a	10:43a	11:43a	12:43p	1:43p	2:43p	3:43p	4:43p	5:43p
EUBANK & MENAUL (E)	8:48a	9:48a	10:48a	11:48a	12:48p	1:48p	2:48p	3:48p	4:48p	5:48p
EUBANK & MONTGOMERY (D)	8:53a	9:53a	10:53a	11:53a	12:53p	1:53p	2:53p	3:53p	4:53p	5:53p
EUBANK & ACADEMY (C)	8:56a	9:56a	10:56a	11:56a	12:56p	1:56p	2:56p	3:56p	4:56p	5:56p

Stop	8:05a	9:05a	10:05a	11:05a	12:05p	1:05p	2:05p	3:05p	4:05p	5:05p	6:05p
EUBANK & ACADEMY (C)	8:05a	9:05a	10:05a	11:05a	12:05p	1:05p	2:05p	3:05p	4:05p	5:05p	6:05p
EUBANK & MONTGOMERY (D)	8:09a	9:09a	10:09a	11:09a	12:09p	1:09p	2:09p	3:09p	4:09p	5:09p	6:09p
EUBANK & MENAUL (E)	8:14a	9:14a	10:14a	11:14a	12:14p	1:14p	2:14p	3:14p	4:14p	5:14p	6:14p
EUBANK & LOMAS (F)	8:19a	9:19a	10:19a	11:19a	12:19p	1:19p	2:19p	3:19p	4:19p	5:19p	6:19p
EUBANK & CENTRAL (G)	8:24a	9:24a	10:24a	11:24a	12:24p	1:24p	2:24p	3:24p	4:24p	5:24p	6:24p
RESEARCH & BRITT (H)	8:31a	9:31a	10:31a	11:31a	12:31p	1:31p	2:31p	3:31p	4:31p	5:31p	6:31p

Route 2 - Sunday Southbound

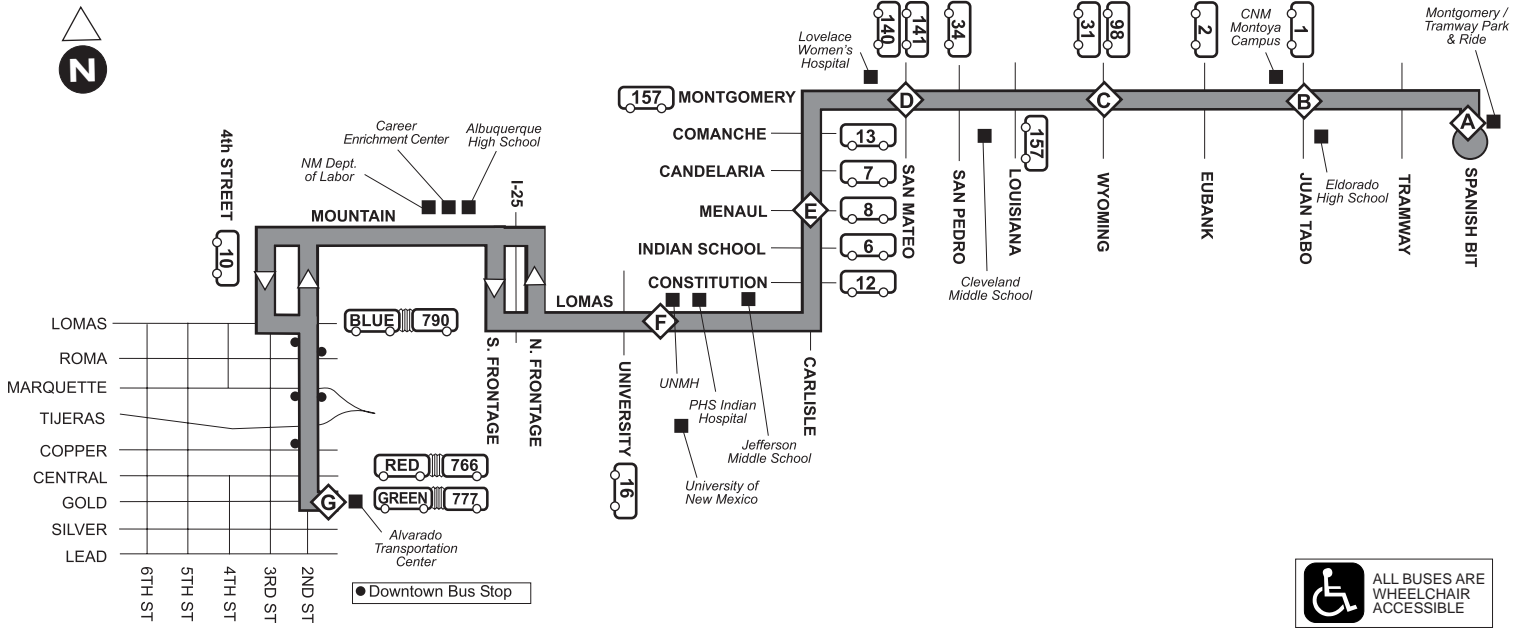
Route 2 - Sunday Northbound

10:35a	11:35a	12:35p	1:35p	2:35p	3:35p	4:35p
10:40a	11:40a	12:40p	1:40p	2:40p	3:40p	4:40p
10:45a	11:45a	12:45p	1:45p	2:45p	3:45p	4:45p
10:50a	11:50a	12:50p	1:50p	2:50p	3:50p	4:50p
10:55a	11:55a	12:55p	1:55p	2:55p	3:55p	4:55p
10:59a	11:59a	12:59p	1:59p	2:59p	3:59p	4:59p

10:02a	11:02a	12:02p	1:02p	2:02p	3:02p	4:02p
10:06a	11:06a	12:06p	1:06p	2:06p	3:06p	4:06p
10:11a	11:11a	12:11p	1:11p	2:11p	3:11p	4:11p
10:16a	11:16a	12:16p	1:16p	2:16p	3:16p	4:16p
10:21a	11:21a	12:21p	1:21p	2:21p	3:21p	4:21p
10:28a	11:28a	12:28p	1:28p	2:28p	3:28p	4:28p

Route / Ruta 5 Montgomery / Carlisle / Lomas

Proposed Schedule
Effective date to be determined



Route 5 - Weekday West / Southbound

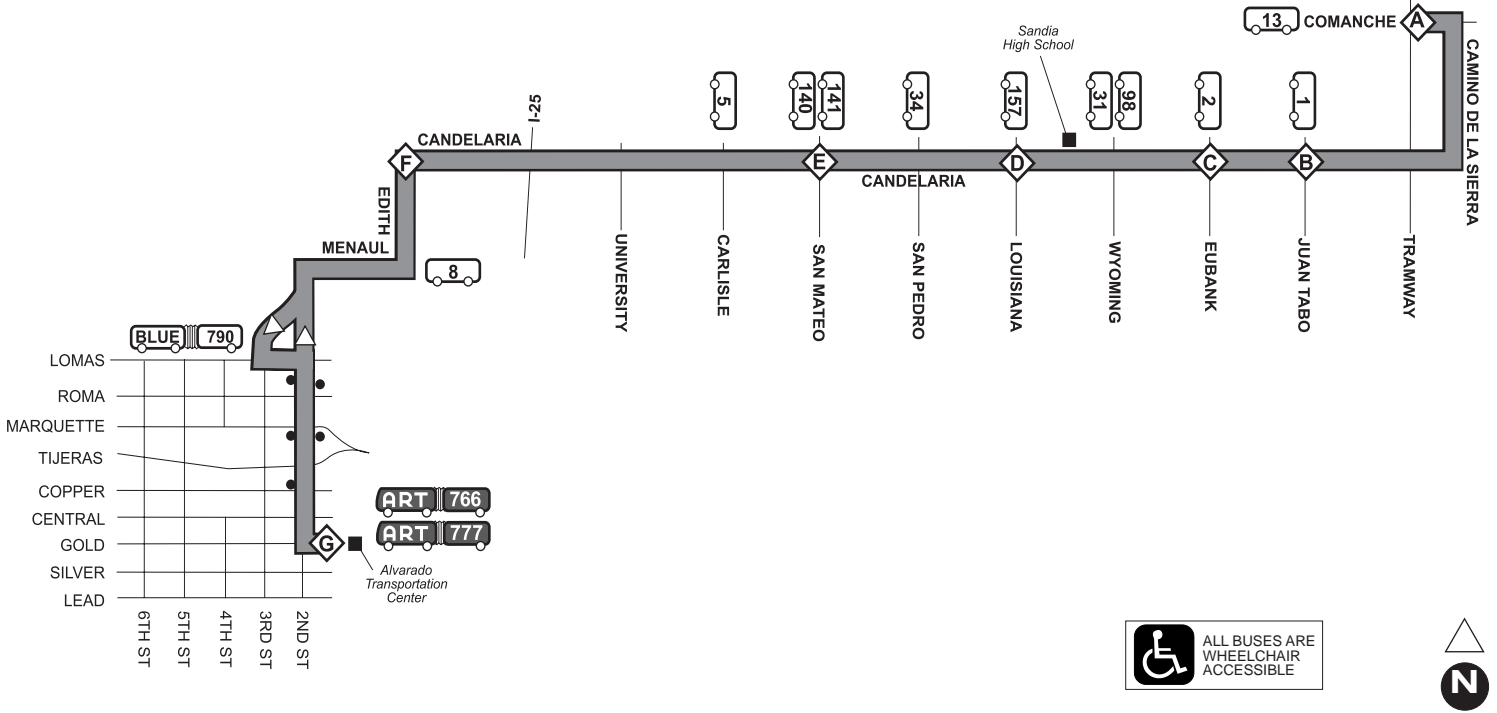
STATION	A	B	C	D	E	F	G
ALVARADO TRANSPORTATION CENTER							6:00a
UNIVERSITY OF NM HOSPITAL							6:30a
CARLISLE							7:00a
MENAU							7:30a
UNIVERSITY OF NM HOSPITAL							8:00a
CARLISLE							8:30a
MENAU							9:00a
UNIVERSITY OF NM HOSPITAL							9:30a
CARLISLE							10:00a
MENAU							10:30a
UNIVERSITY OF NM HOSPITAL							11:00a
CARLISLE							11:30a
MENAU							12:00p
UNIVERSITY OF NM HOSPITAL							12:31p
CARLISLE							1:02p
MENAU							1:32p
UNIVERSITY OF NM HOSPITAL							2:02p
CARLISLE							2:32p
MENAU							3:02p
UNIVERSITY OF NM HOSPITAL							3:32p
CARLISLE							4:02p
MENAU							4:32p
UNIVERSITY OF NM HOSPITAL							5:02p
CARLISLE							5:32p
MENAU							6:02p
UNIVERSITY OF NM HOSPITAL							6:32p
CARLISLE							7:02p
MENAU							7:32p
UNIVERSITY OF NM HOSPITAL							8:02p
CARLISLE							8:32p
MENAU							9:02p
UNIVERSITY OF NM HOSPITAL							9:32p

Route 5 - Weekday East / Northbound

STATION	G	F	E	D	C	B	A
ALVARADO TRANSPORTATION CENTER	6:16a	6:29a	6:37a	6:46a	6:54a	7:00a	7:04a
UNIVERSITY OF NM HOSPITAL	6:45a	6:58a	7:06a	7:15a	7:23a	7:29a	7:33a
CARLISLE & MENAU	7:15a	7:28a	7:36a	7:45a	7:53a	7:59a	8:03a
MONTGOMERY & SAN MATEO	7:45a	7:58a	8:06a	8:15a	8:23a	8:29a	8:33a
MONTGOMERY & WYOMING	8:15a	8:28a	8:36a	8:45a	8:53a	8:59a	9:03a
MONTGOMERY & JUAN TABO	8:45a	8:58a	9:06a	9:15a	9:23a	9:29a	9:33a
MONTGOMERY TRAMWAY P&R	9:15a	9:28a	9:36a	9:45a	9:53a	9:59a	10:03a
MONTGOMERY TRAMWAY P&R	9:45a	9:58a	10:06a	10:15a	10:23a	10:29a	10:33a
MONTGOMERY TRAMWAY P&R	10:15a	10:28a	10:36a	10:46a	10:55a	11:02a	11:06a
MONTGOMERY TRAMWAY P&R	10:45a	10:58a	11:06a	11:16a	11:25a	11:32a	11:36a
MONTGOMERY TRAMWAY P&R	11:15a	11:28a	11:37a	11:47a	11:57a	12:04p	12:08p
MONTGOMERY TRAMWAY P&R	11:45a	11:58a	12:07p	12:17p	12:27p	12:34p	12:38p
MONTGOMERY TRAMWAY P&R	12:15p	12:28p	12:37p	12:47p	12:57p	1:04p	1:08p
MONTGOMERY TRAMWAY P&R	12:45p	12:58p	1:07p	1:17p	1:27p	1:34p	1:38p
MONTGOMERY TRAMWAY P&R	1:15p	1:28p	1:37p	1:47p	1:57p	2:04p	2:08p
MONTGOMERY TRAMWAY P&R	1:45p	1:58p	2:07p	2:17p	2:27p	2:34p	2:38p
MONTGOMERY TRAMWAY P&R	2:15p	2:28p	2:37p	2:47p	2:56p	3:03p	3:07p
MONTGOMERY TRAMWAY P&R	2:45p	2:58p	3:07p	3:17p	3:26p	3:32p	3:36p
MONTGOMERY TRAMWAY P&R	3:15p	3:28p	3:37p	3:47p	3:56p	4:02p	4:06p
MONTGOMERY TRAMWAY P&R	3:45p	3:58p	4:07p	4:17p	4:26p	4:32p	4:36p
MONTGOMERY TRAMWAY P&R	4:15p	4:28p	4:37p	4:47p	4:56p	5:02p	5:06p
MONTGOMERY TRAMWAY P&R	4:45p	4:58p	5:07p	5:17p	5:26p	5:32p	5:36p
MONTGOMERY TRAMWAY P&R	5:15p	5:28p	5:37p	5:47p	5:56p	6:02p	6:06p
MONTGOMERY TRAMWAY P&R	5:45p	5:58p	6:07p	6:17p	6:25p	6:31p	6:35p
MONTGOMERY TRAMWAY P&R	6:15p	6:28p	6:37p	6:47p	6:55p	7:01p	7:05p
MONTGOMERY TRAMWAY P&R	6:45p	6:58p	7:07p	7:17p	7:25p	7:31p	7:35p
MONTGOMERY TRAMWAY P&R	7:15p	7:28p	7:37p	7:47p	7:55p	8:01p	8:05p
MONTGOMERY TRAMWAY P&R	7:45p	7:58p	8:07p	8:17p	8:25p	8:31p	8:35p
MONTGOMERY TRAMWAY P&R	8:15p	8:28p	8:37p	8:47p	8:55p	9:01p	9:05p
MONTGOMERY TRAMWAY P&R	8:45p	8:58p	9:07p	9:17p	9:25p	9:31p	9:35p
MONTGOMERY TRAMWAY P&R	9:30p	9:43p	9:52p	10:02p	10:10p	10:16p	10:20p


Route / Ruta 7 Candelaria Rd.

Proposed Suspension
Effective date to be determined



Route 7 - Weekday Westbound

Route 7 - Weekday Eastbound

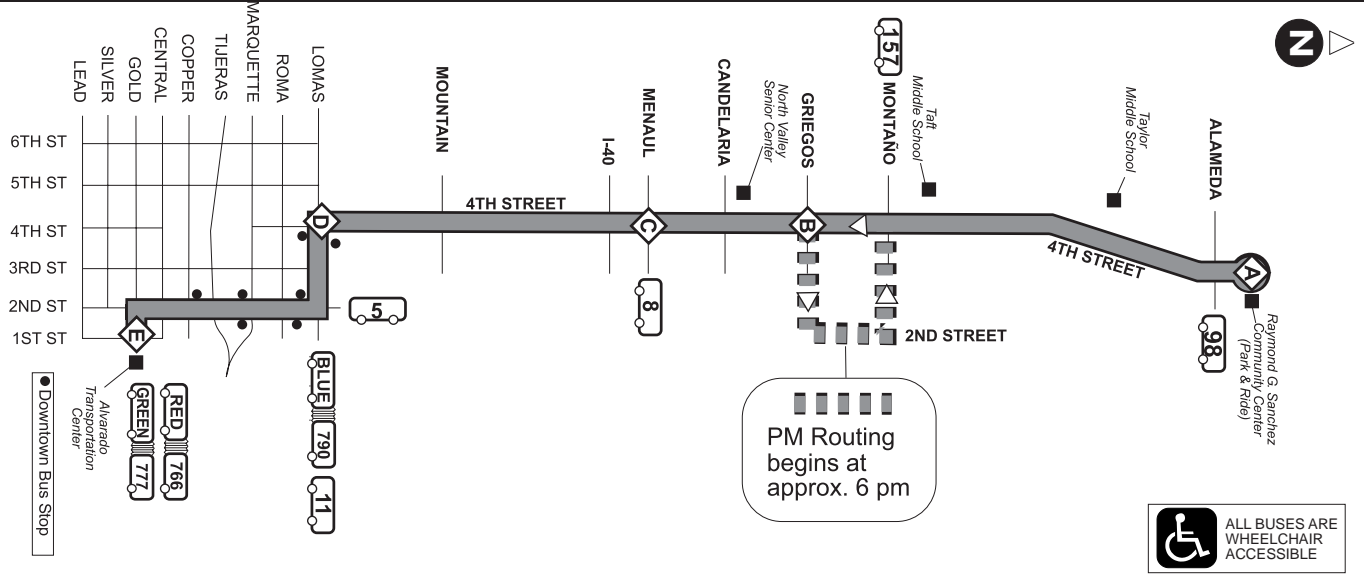


Route 10 / Ruta 10 North 4th Street



Proposed Schedule

Effective date to be determined



Route 10 - Weekday Southbound

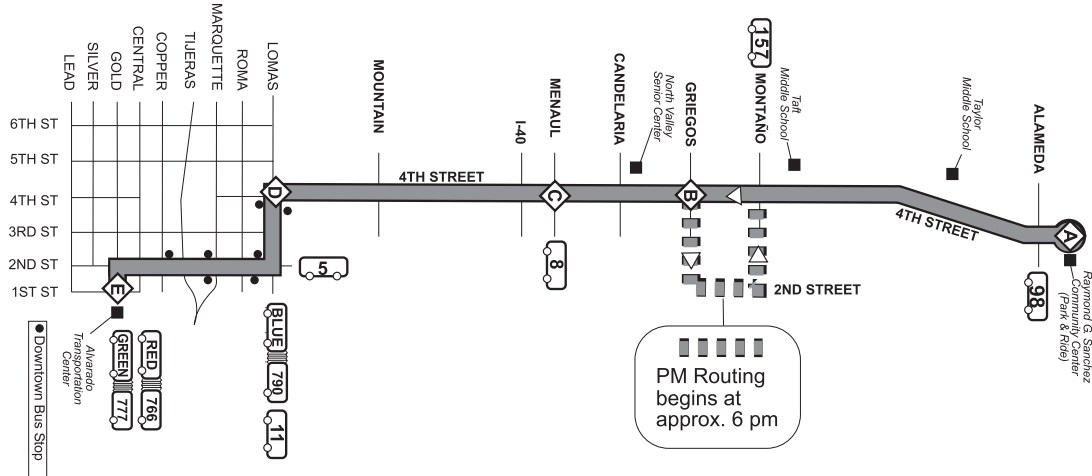
Stop	Alvarado Transportation Center	North 4th & Lomas	North 4th & Menaul	North 4th & Griegos	Raymond G Sanchez Community Center Park
Stop	A	B	C	D	E
5:45a	5:59a	6:06a	6:12a	6:18a	
6:17a	6:31a	6:38a	6:44a	6:50a	
6:47a	7:01a	7:08a	7:14a	7:20a	
7:16a	7:31a	7:38a	7:44a	7:50a	
7:46a	8:01a	8:08a	8:14a	8:20a	
8:16a	8:31a	8:38a	8:44a	8:50a	
8:46a	9:01a	9:08a	9:14a	9:20a	
9:16a	9:31a	9:38a	9:44a	9:50a	
9:46a	10:01a	10:08a	10:14a	10:20a	
10:16a	10:31a	10:38a	10:44a	10:50a	
10:46a	11:01a	11:08a	11:14a	11:20a	
11:16a	11:31a	11:38a	11:44a	11:50a	
11:46a	12:01p	12:08p	12:14p	12:20p	
12:16p	12:31p	12:38p	12:44p	12:50p	
12:46p	1:01p	1:08p	1:14p	1:20p	
1:16p	1:31p	1:38p	1:44p	1:50p	
1:46p	2:01p	2:08p	2:14p	2:20p	
2:16p	2:31p	2:38p	2:44p	2:50p	
2:47p	3:02p	3:09p	3:15p	3:21p	
3:15p	3:31p	3:38p	3:44p	3:50p	
3:45p	4:01p	4:08p	4:14p	4:20p	
4:16p	4:31p	4:38p	4:44p	4:50p	
4:46p	5:01p	5:08p	5:14p	5:20p	
5:20p	5:34p	5:40p	5:45p	5:50p	
5:50p	6:04p	6:10p	6:15p	6:20p	
6:20p	6:34p	6:40p	6:45p	6:50p	
.....	7:18p	7:24p	7:29p	7:34p	
.....	8:00p	8:06p	8:11p	8:16p	
.....	8:41p	8:47p	8:52p	8:57p	

Route 10 - Weekday Northbound

Stop	Alvarado Transportation Center	North 4th & Lomas	North 4th & Menaul	North 4th & Griegos (southbound stop)	North 4th & Griegos (northbound stop)	Raymond G Sanchez Community Center Park
Stop	E	D	C	B	B	A
6:00a	6:06a	6:11a	6:17a	6:32a	
6:30a	6:36a	6:41a	6:47a	7:02a	
7:00a	7:06a	7:11a	7:17a	7:32a	
7:30a	7:36a	7:42a	7:48a	8:03a	
8:00a	8:06a	8:12a	8:18a	8:33a	
8:30a	8:36a	8:42a	8:48a	9:03a	
9:00a	9:06a	9:12a	9:18a	9:33a	
9:30a	9:36a	9:42a	9:48a	10:03a	
10:00a	10:06a	10:12a	10:18a	10:33a	
10:30a	10:36a	10:42a	10:48a	11:03a	
11:00a	11:06a	11:12a	11:18a	11:33a	
11:30a	11:36a	11:42a	11:48a	12:03p	
12:00p	12:06p	12:12p	12:18p	12:33p	
12:30p	12:36p	12:42p	12:48p	1:03p	
1:00p	1:06p	1:12p	1:18p	1:33p	
1:30p	1:36p	1:42p	1:48p	2:03p	
2:00p	2:06p	2:12p	2:18p	2:33p	
2:30p	2:36p	2:42p	2:48p	3:03p	
3:00p	3:06p	3:12p	3:18p	3:33p	
3:30p	3:36p	3:42p	3:48p	4:03p	
4:00p	4:06p	4:11p	4:17p	4:32p	
4:30p	4:36p	4:41p	4:47p	5:02p	
5:00p	5:06p	5:11p	5:17p	5:32p	
5:30p	5:36p	5:41p	5:47p	6:02p	
6:00p	6:06p	6:11p	6:17p	6:32p	
6:30p	6:36p	6:41p	6:47p	7:02p	
6:58p	7:03p	7:07p	7:17p	
7:40p	7:45p	7:49p	7:59p	
8:21p	8:26p	8:30p	8:40p	

Route 10 / Ruta 10 North 4th St.

Proposed Schedule
Effective date to be determined



Route 10 - Saturday Southbound

Route 10 - Saturday Northbound

STOP	RAYMOND G SANCHEZ COMMUNITY CENTER PAR	NORTH 4TH & GRIEGOS	NORTH 4TH & MENAUL	NORTH 4TH & LOMAS	ALVARADO TRANSPORTATION CENTER
STOP	A	B	C	D	E
6:41a	6:57a	7:03a	7:09a	7:14a	
.....	7:26a	7:32a	7:38a	7:43a	
7:35a	7:51a	7:57a	8:03a	8:08a	
.....	8:16a	8:22a	8:28a	8:33a	
8:25a	8:41a	8:47a	8:53a	8:58a	
.....	9:06a	9:12a	9:18a	9:23a	
9:14a	9:30a	9:36a	9:43a	9:49a	
.....	9:57a	10:03a	10:10a	10:16a	
10:06a	10:22a	10:28a	10:35a	10:41a	
.....	10:47a	10:53a	11:00a	11:06a	
10:57a	11:13a	11:19a	11:25a	11:31a	
.....	11:37a	11:43a	11:49a	11:55a	
11:46a	12:02p	12:08p	12:14p	12:20p	
.....	12:27p	12:33p	12:39p	12:45p	
12:36p	12:52p	12:58p	1:04p	1:10p	
.....	1:17p	1:23p	1:29p	1:35p	
1:27p	1:43p	1:49p	1:55p	2:00p	
.....	2:07p	2:13p	2:19p	2:24p	
2:16p	2:32p	2:38p	2:44p	2:49p	
.....	2:57p	3:03p	3:09p	3:14p	
3:06p	3:22p	3:28p	3:34p	3:39p	
.....	3:47p	3:53p	3:59p	4:04p	
3:56p	4:12p	4:18p	4:24p	4:29p	
.....	4:37p	4:43p	4:49p	4:54p	
4:46p	5:02p	5:08p	5:14p	5:19p	
.....	5:27p	5:33p	5:39p	5:44p	
5:36p	5:52p	5:58p	6:04p	6:09p	
.....	6:17p	6:23p	6:29p	6:34p	
6:26p	6:42p	6:48p	6:54p	6:59p	
.....	7:04p	7:10p	7:16p	7:21p	
.....	7:54p	8:00p	8:06p	8:11p	
.....	8:14p	8:50p	8:56p	9:01p	

STOP	ALVARADO TRANSPORTATION CENTER	NORTH 4TH & LOMAS	NORTH 4TH & MENAUL	NORTH 4TH & GRIEGOS	RAYMOND G SANCHEZ COMMUNITY CENTER PAR
STOP	E	D	C	B	A
6:39a	6:45a	6:50a	6:55a	7:08a	
7:04a	7:10a	7:15a	7:25a	
7:29a	7:35a	7:40a	7:45a	7:58a	
7:54a	8:00a	8:05a	8:15a	
8:19a	8:25a	8:30a	8:35a	8:48a	
8:44a	8:50a	8:55a	9:05a	
9:09a	9:15a	9:20a	9:25a	9:40a	
9:34a	9:40a	9:45a	9:56a	
9:59a	10:05a	10:10a	10:15a	10:30a	
10:24a	10:30a	10:35a	10:46a	
10:49a	10:55a	11:00a	11:06a	11:22a	
11:14a	11:20a	11:25a	11:36a	
11:39a	11:45a	11:50a	11:56a	12:12p	
12:04p	12:10p	12:15p	12:26p	
12:29p	12:35p	12:40p	12:46p	1:02p	
12:54p	1:00p	1:05p	1:16p	
1:19p	1:25p	1:30p	1:36p	1:52p	
1:44p	1:50p	1:55p	2:06p	
2:09p	2:15p	2:20p	2:26p	2:42p	
2:34p	2:40p	2:45p	2:56p	
2:59p	3:05p	3:10p	3:16p	3:32p	
3:24p	3:30p	3:35p	3:46p	
3:49p	3:55p	4:00p	4:06p	4:22p	
4:14p	4:20p	4:25p	4:36p	
4:39p	4:45p	4:50p	4:56p	5:12p	
5:04p	5:10p	5:15p	5:26p	
5:29p	5:35p	5:40p	5:46p	6:02p	
5:54p	6:00p	6:05p	6:16p	
6:19p	6:25p	6:30p	6:35p	6:49p	
6:44p	6:49p	6:53p	7:03p	
7:34p	7:39p	7:43p	7:53p	
8:24p	8:29p	8:33p	8:43p	
9:14p	9:19p	9:23p	9:32p	

Route 10- Sunday Southbound

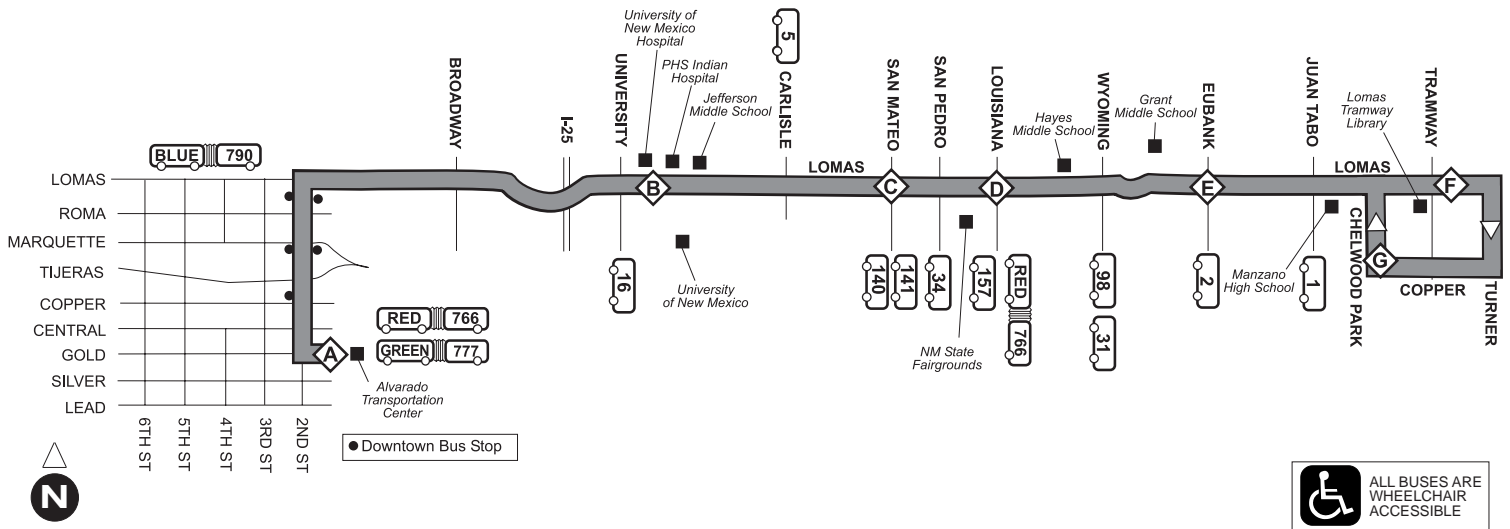
Route 10 - Sunday Northbound

.....	9:03a	9:08a	9:14a	9:19a	
.....	9:50a	9:55a	10:01a	10:06a	
.....	10:37a	10:42a	10:48a	10:53a	
.....	11:24a	11:29a	11:35a	11:40a	
.....	12:11p	12:16p	12:22p	12:27p	
.....	12:58p	1:03p	1:09p	1:14p	
.....	1:45p	1:50p	1:56p	2:01p	
.....	2:32p	2:37p	2:43p	2:48p	
.....	3:19p	3:24p	3:30p	3:35p	
.....	4:06p	4:11p	4:17p	4:22p	

9:28a	9:34a	9:39a	9:49a	
10:15a	10:21a	10:26a	10:36a	
11:02a	11:08a	11:13a	11:23a	
11:49a	11:55a	12:00p	12:10p	
12:36p	12:42p	12:47p	12:57p	
1:23p	1:29p	1:34p	1:44p	
2:10p	2:16p	2:21p	2:31p	
2:57p	3:03p	3:08p	3:18p	
3:44p	3:50p	3:55p	4:05p	
4:31p	4:37p	4:42p	4:52p	

Route / Ruta 11 Lomas Blvd.

Proposed Schedule Effective date to be determined



Route 11 - Weekday Westbound

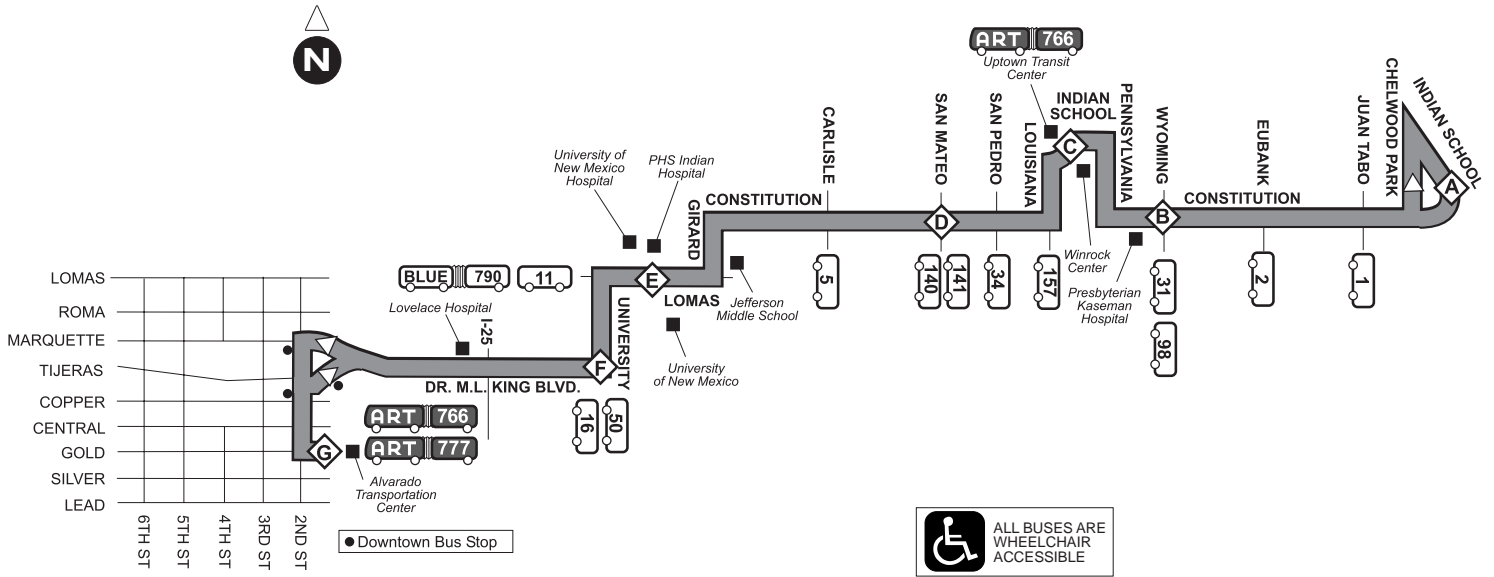
ALVARADO TRANSPORTATION CENTER (A)	UNM HOSPITAL (B)	LOMAS & SAN MATEO (C)	LOMAS & LOUISIANA (D)	LOMAS & EUBANK (E)	COPPER & CHELWOOD PARK (G)
6:51a	6:38a	6:31a	6:28a	6:22a	6:16a
7:23a	7:10a	7:03a	7:00a	6:54a	6:48a
7:53a	7:40a	7:33a	7:30a	7:24a	7:18a
8:23a	8:10a	8:03a	8:00a	7:54a	7:48a
8:53a	8:40a	8:33a	8:30a	8:24a	8:18a
9:23a	9:10a	9:03a	9:00a	8:54a	8:48a
9:53a	9:40a	9:33a	9:30a	9:24a	9:18a
10:25a	10:12a	10:05a	10:02a	9:55a	9:49a
10:58a	10:45a	10:38a	10:35a	10:28a	10:22a
11:28a	11:15a	11:08a	11:05a	10:58a	10:51a
11:58a	11:45a	11:38a	11:35a	11:28a	11:21a
12:28p	12:15p	12:08p	12:05p	11:57a	11:50a
12:58p	12:45p	12:38p	12:35p	12:27p	12:20p
1:28p	1:15p	1:08p	1:05p	12:57p	12:50p
2:00p	2:00p	1:47p	1:40p	1:29p	1:22p
2:31p	2:31p	2:19p	2:12p	2:01p	1:54p
3:01p	3:01p	2:49p	2:42p	2:32p	2:25p
3:31p	3:31p	3:19p	3:12p	3:02p	2:55p
4:01p	4:01p	3:49p	3:42p	3:32p	3:25p
4:31p	4:31p	4:19p	4:12p	4:02p	3:55p
5:01p	5:01p	4:49p	4:42p	4:32p	4:25p
5:31p	5:31p	5:19p	5:12p	5:02p	4:55p
6:01p	6:01p	5:49p	5:42p	5:32p	5:26p
6:31p	6:31p	6:19p	6:12p	6:02p	5:56p
7:01p	7:01p	6:49p	6:42p	6:32p	6:26p
7:31p	7:31p	7:19p	7:12p	7:02p	6:56p
8:02p	8:02p	7:58p	7:51p	7:45p	7:45p
8:20p	8:20p	8:08p	8:01p	7:51p	7:45p
8:20p	8:20p	8:08p	8:01p	7:51p	7:45p

Route 11 - Weekday Eastbound

ALVARADO TRANSPORTATION CENTER (A)	UNM HOSPITAL (B)	LOMAS & SAN MATEO (C)	LOMAS & LOUISIANA (D)	LOMAS & EUBANK (E)	LOMAS & TRAMWAY (F)	COPPER & CHELWOOD PARK (G)
6:16a	6:39a	6:46a	6:49a	6:56a	7:06a	7:12a
6:46a	6:39a	6:46a	6:49a	6:56a	7:06a	7:12a
7:12a	7:12a	7:16a	7:19a	7:26a	7:36a	7:42a
7:42a	7:42a	7:46a	7:49a	7:56a	8:06a	8:12a
8:12a	8:12a	8:16a	8:19a	8:26a	8:36a	8:42a
8:42a	8:42a	8:46a	8:49a	8:56a	9:06a	9:12a
9:12a	9:12a	9:17a	9:21a	9:28a	9:38a	9:44a
9:44a	9:44a	9:47a	9:51a	9:58a	10:08a	10:14a
10:14a	10:14a	10:11a	10:17a	10:21a	10:28a	10:38a
10:44a	10:44a	10:41a	10:47a	10:51a	10:58a	11:08a
11:14a	11:14a	11:11a	11:17a	11:21a	11:28a	11:38a
11:46a	11:46a	11:43a	11:49a	11:53a	12:00p	12:10p
12:16p	12:16p	12:13p	12:19p	12:23p	12:30p	12:40p
12:46p	12:46p	12:43p	12:49p	12:53p	1:00p	1:10p
1:19p	1:19p	1:16p	1:22p	1:26p	1:32p	1:42p
1:49p	1:49p	1:46p	1:52p	1:56p	2:02p	2:12p
2:19p	2:19p	2:16p	2:22p	2:26p	2:32p	2:42p
2:47p	2:47p	2:44p	2:50p	2:54p	3:00p	3:10p
3:17p	3:17p	3:14p	3:20p	3:24p	3:30p	3:40p
3:47p	3:47p	3:44p	3:50p	3:54p	4:00p	4:10p
4:17p	4:17p	4:14p	4:20p	4:24p	4:30p	4:40p
4:47p	4:47p	4:44p	4:50p	4:54p	5:00p	5:10p
5:17p	5:17p	5:14p	5:20p	5:24p	5:30p	5:40p
5:47p	5:47p	5:44p	5:50p	5:54p	6:00p	6:10p
6:17p	6:17p	6:14p	6:20p	6:24p	6:30p	6:40p
6:47p	6:47p	6:44p	6:50p	6:54p	7:00p	7:10p
7:15p	7:15p	7:12p	7:18p	7:22p	7:29p	7:39p
7:45p	7:45p	7:42p	7:48p	7:52p	8:00p	8:10p
8:15p	8:15p	8:12p	8:18p	8:22p	8:29p	8:39p
8:35p	8:35p	8:32p	8:38p	8:42p	8:49p	8:59p
9:13p	9:13p	9:10p	9:16p	9:20p	9:27p	9:37p

Route / Ruta 12 Constitution Ave.

Proposed Suspension
Effective date to be determined



Route 12 - Weekday Westbound

- A** CONSTITUTION & INDIAN SCHOOL
- B** CONSTITUTION & WYOMING
- C** UPTOWN TRANSIT CENTER PARK
- D** CONSTITUTION & SAN MATEO
- E** UNIVERSITY OF NM HOSPITAL
- F** MARTIN LUTHER KING BLVD & UNIVERSITY
- G** ALVARADO TRANSPORTATION CENTER

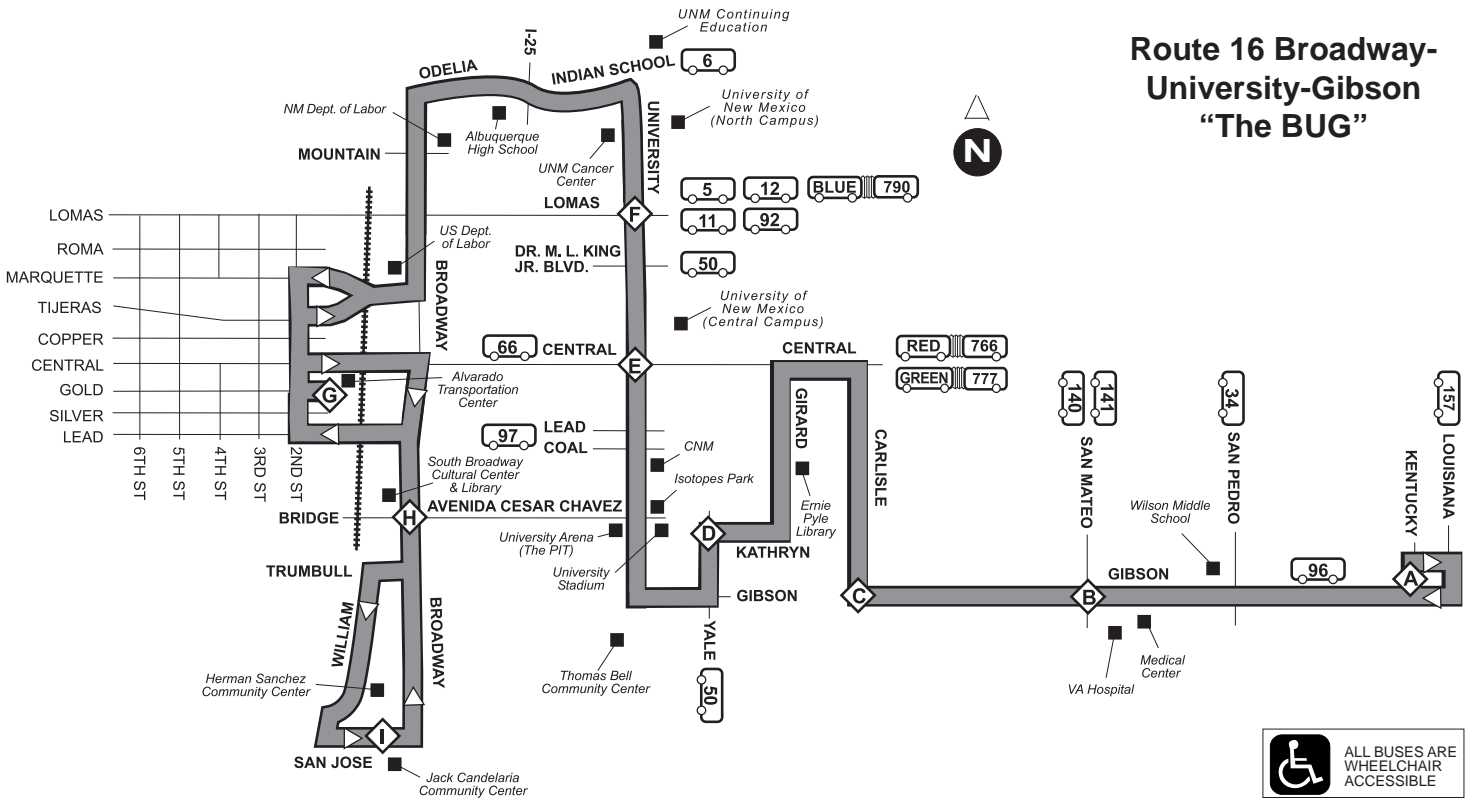
Route 12 - Weekday Eastbound

- A** CONSTITUTION & INDIAN SCHOOL
- B** CONSTITUTION & WYOMING
- C** UPTOWN TRANSIT CENTER PARK
- D** CONSTITUTION & SAN MATEO
- E** UNIVERSITY OF NM HOSPITAL
- F** MARTIN LUTHER KING BLVD & UNIVERSITY
- G** ALVARADO TRANSPORTATION CENTER

All service suspended.

Route / Ruta 16 Broadway/University/Gibson

Proposed Suspension
Effective date to be determined



Route 16 - Weekday Westbound

Route 16 - Weekday Eastbound

A	B	C	D	E	F	G	H	I
6:26a	6:29a	6:31a	6:45a	6:55a	6:58a	7:09a	7:17a	7:24a
7:09a	7:12a	7:15a	7:30a	7:40a	7:43a	7:54a	8:03a	8:10a
7:57a	8:00a	8:03a	8:18a	8:28a	8:31a	8:42a	8:51a	8:58a
8:47a	8:50a	8:53a	9:08a	9:18a	9:21a	9:32a	9:41a	9:48a
9:35a	9:38a	9:41a	9:56a	10:06a	10:09a	10:20a	10:29a	10:36a
10:23a	10:26a	10:29a	10:44a	10:55a	10:58a	11:10a	11:19a	11:26a
11:12a	11:15a	11:18a	11:33a	11:44a	11:47a	11:59a	12:08p	12:15p
11:57a	12:00p	12:03p	12:18p	12:29p	12:32p	12:44p	12:53p	1:00p
12:43p	12:46p	12:49p	1:04p	1:16p	1:19p	1:31p	1:41p	1:48p
1:37p	1:40p	1:43p	1:58p	2:10p	2:13p	2:25p	2:35p	2:42p
2:24p	2:27p	2:30p	2:45p	2:57p	3:00p	3:12p	3:22p	3:29p
3:14p	3:17p	3:20p	3:35p	3:47p	3:50p	4:02p	4:12p	4:19p
4:03p	4:06p	4:09p	4:24p	4:36p	4:39p	4:51p	5:01p	5:08p
4:50p	4:53p	4:56p	5:11p	5:22p	5:25p	5:37p	5:46p	5:53p
5:41p	5:44p	5:47p	6:02p	6:13p	6:16p	6:28p	6:37p	6:44p

I	H	G	F	E	D	C	B	A
6:00a	6:04a	6:10a	6:22a	6:24a	6:34a	6:48a	6:51a	6:54a
6:45a	6:49a	6:55a	7:07a	7:09a	7:19a	7:33a	7:36a	7:39a
7:31a	7:35a	7:41a	7:54a	7:56a	8:06a	8:20a	8:23a	8:26a
8:16a	8:20a	8:26a	8:39a	8:41a	8:51a	9:05a	9:08a	9:11a
9:06a	9:10a	9:16a	9:29a	9:31a	9:41a	9:55a	9:58a	10:01a
9:55a	9:59a	10:05a	10:18a	10:20a	10:30a	10:44a	10:47a	10:50a
10:46a	10:50a	10:56a	11:09a	11:11a	11:21a	11:35a	11:38a	11:41a
11:33a	11:37a	11:43a	11:56a	11:58a	12:08p	12:25p	12:28p	12:31p
12:21p	12:25p	12:31p	12:44p	12:46p	12:56p	1:13p	1:16p	1:19p
1:08p	1:12p	1:18p	1:31p	1:33p	1:43p	2:00p	2:03p	2:06p
1:57p	2:01p	2:07p	2:21p	2:23p	2:34p	2:51p	2:54p	2:57p
2:46p	2:50p	2:56p	3:10p	3:12p	3:23p	3:40p	3:43p	3:46p
3:36p	3:40p	3:46p	4:00p	4:02p	4:13p	4:30p	4:33p	4:36p
4:23p	4:27p	4:33p	4:47p	4:49p	5:00p	5:17p	5:20p	5:23p
5:12p	5:16p	5:22p	5:36p	5:38p	5:49p	6:06p	6:09p	6:12p
6:00p	6:04p	6:10p	6:22p	6:24p	6:35p	6:50p	6:53p	6:56p

Route 16 - Saturday Westbound

Route 16 - Saturday Eastbound

A	B	C	D	E	F	G	H	I
6:27a	6:30a	6:32a	6:46a	6:56a	6:59a	7:11a	7:21a	7:28a
7:32a	7:35a	7:37a	7:51a	8:01a	8:04a	8:16a	8:26a	8:33a
8:37a	8:40a	8:42a	8:56a	9:06a	9:09a	9:21a	9:31a	9:38a
9:43a	9:46a	9:48a	10:02a	10:12a	10:15a	10:27a	10:37a	10:44a
10:48a	10:51a	10:53a	11:07a	11:17a	11:20a	11:32a	11:42a	11:49a
11:42a	11:45a	11:47a	12:01p	12:11p	12:14p	12:26p	12:36p	12:43p
12:28p	12:31p	12:33p	12:47p	12:57p	1:00p	1:12p	1:22p	1:29p
1:13p	1:16p	1:18p	1:32p	1:42p	1:45p	1:57p	2:07p	2:14p
1:58p	2:01p	2:03p	2:17p	2:27p	2:30p	2:42p	2:52p	2:59p
2:43p	2:46p	2:48p	3:02p	3:12p	3:15p	3:27p	3:37p	3:44p
3:28p	3:31p	3:33p	3:47p	3:57p	4:00p	4:12p	4:22p	4:29p
4:13p	4:16p	4:18p	4:32p	4:42p	4:45p	4:57p	5:07p	5:14p
4:58p	5:01p	5:03p	5:17p	5:27p	5:30p	5:42p	5:52p	5:59p

I	H	G	F	E	D	C	B	A
6:22a	6:26a	6:32a	6:44a	6:46a	6:56a	7:10a	7:13a	7:16a
7:32a	7:36a	7:42a	7:54a	7:56a	8:06a	8:20a	8:23a	8:26a
8:37a	8:41a	8:47a	8:59a	9:01a	9:11a	9:25a	9:28a	9:31a
9:42a	9:46a	9:52a	10:04a	10:06a	10:16a	10:30a	10:33a	10:36a
10:30a	10:34a	10:40a	10:52a	10:54a	11:04a	11:18a	11:21a	11:24a
11:15a	11:19a	11:25a	11:37a	11:39a	11:49a	12:03p	12:06p	12:09p
12:00p	12:04p	12:10p	12:22p	12:24p	12:34p	12:49p	12:52p	12:55p
12:47p	12:51p	12:57p	1:09p	1:11p	1:21p	1:36p	1:39p	1:42p
1:33p	1:37p	1:43p	1:55p	1:57p	2:07p	2:22p	2:25p	2:28p
2:18p	2:22p	2:28p	2:40p	2:42p	2:52p	3:07p	3:10p	3:13p
3:03p	3:07p	3:13p	3:25p	3:27p	3:37p	3:52p	3:55p	3:58p
3:48p	3:52p	3:58p	4:10p	4:12p	4:22p	4:37p	4:40p	4:43p
4:33p	4:37p	4:43p	4:55p	4:57p	5:07p	5:22p	5:25p	5:28p
5:18p	5:22p	5:28p	5:40p	5:42p	5:52p	6:07p	6:10p	6:13p

Route 16 - Sunday Westbound

Route 16 - Sunday Eastbound

9:02a	9:05a	9:07a	9:21a	9:31a	9:34a	9:45a	9:54a	10:01a
10:07a	10:10a	10:12a	10:26a	10:36a	10:39a	10:50a	10:59a	11:06a
11:12a	11:15a	11:17a	11:31a	11:41a	11:44a	11:55a	12:04p	12:11p
12:17p	12:20p	12:22p	12:36p	12:46p	12:49p	1:00p	1:09p	1:16p
1:22p	1:25p	1:27p	1:41p	1:51p	1:54p	2:05p	2:14p	2:21p
2:27p	2:30p	2:32p	2:46p	2:56p	2:59p	3:10p	3:19p	3:26p
3:34p	3:37p	3:39p	3:53p	4:03p	4:06p	4:17p	4:26p	4:33p

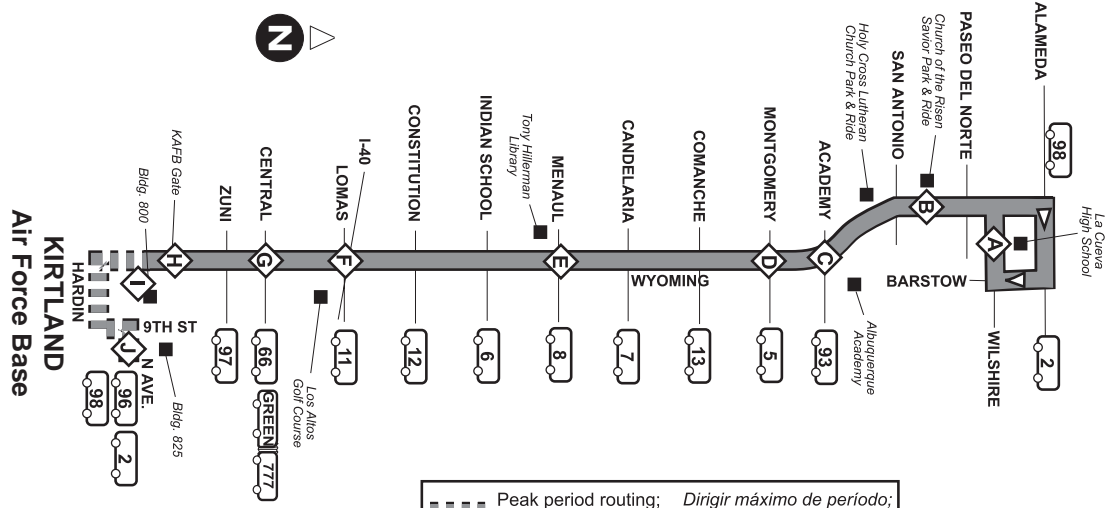
8:55a	8:59a	9:05a	9:17a	9:19a	9:28a	9:42a	9:45a	9:48a
10:05a	10:09a	10:15a	10:27a	10:29a	10:38a	10:52a	10:55a	10:58a
11:10a	11:14a	11:20a	11:32a	11:34a	11:43a	11:57a	12:00p	12:03p
12:15p	12:19p	12:25p	12:37p	12:39p	12:49p	1:04p	1:07p	1:10p
1:20p	1:24p	1:30p	1:42p	1:44p	1:54p	2:09p	2:12p	2:15p
2:25p	2:29p	2:35p	2:47p	2:49p	2:59p	3:14p	3:17p	3:20p
3:30p	3:34p	3:40p	3:52p	3:54p	4:04p	4:19p	4:22p	4:25p

Route / Ruta 31 Wyoming Blvd.

Proposed Suspension
Effective date to be determined

NOTE:
People without proper military clearance and identification may not be allowed to enter Kirtland Air Force Base.

NOTE:
Personas sin la debida autorización y de identificación militar no pueden ser autorizados a entrar en la Base Aérea Kirtland.



Peak period routing; please see schedule. *Dirigir máximo de periodo; vea por favor el horario.*



Route 31- Weekday Southbound

Route 31 - Weekday Northbound

WILSHIRE @ LA CUEVA HS	CHURCH OF THE RISEN SAVIOR PAR	WYOMING & ACADEMY	WYOMING & MONTGOMERY	WYOMING & MENAUL	WYOMING & LOMAS	WYOMING & CENTRAL	WYOMING GATE	BUILDING 800	BUILDING 825
A	B	C	D	E	F	G	H	I	J
5:32a	5:36a	5:41a	5:45a	5:51a	5:57a	6:00a	6:04a
6:05a	6:09a	6:14a	6:18a	6:24a	6:30a	6:33a	6:37a
6:33a	6:37a	6:42a	6:46a	6:52a	6:58a	7:01a	7:05a
7:00a	7:04a	7:09a	7:13a	7:19a	7:25a	7:28a	7:32a
7:30a	7:34a	7:39a	7:43a	7:49a	7:55a	7:58a	8:02a
8:04a	8:08a	8:13a	8:17a	8:23a	8:29a	8:32a	8:36a
8:50a	8:54a	8:59a	9:03a	9:09a	9:15a	9:18a	9:22a
9:33a	9:37a	9:42a	9:46a	9:52a	9:58a	10:01a	10:05a
10:17a	10:21a	10:26a	10:30a	10:36a	10:42a	10:45a	10:49a
11:02a	11:06a	11:11a	11:15a	11:21a	11:27a	11:30a	11:34a
11:47a	11:51a	11:56a	12:00p	12:06p	12:12p	12:15p	12:19p
12:32p	12:36p	12:41p	12:45p	12:51p	12:57p	1:00p	1:04p
1:17p	1:21p	1:26p	1:30p	1:36p	1:42p	1:45p	1:49p
2:02p	2:06p	2:11p	2:15p	2:21p	2:27p	2:30p	2:34p
2:46p	2:50p	2:55p	2:59p	3:05p	3:11p	3:14p	3:18p
3:31p	3:36p	3:42p	3:46p	3:51p	3:57p	4:01p	4:05p
4:02p	4:07p	4:13p	4:17p	4:22p	4:28p	4:32p	4:36p
4:32p	4:37p	4:43p	4:47p	4:52p	4:58p	5:02p	5:06p
5:02p	5:07p	5:13p	5:17p	5:22p	5:28p	5:32p	5:36p
5:33p	5:38p	5:44p	5:48p	5:53p	5:59p	6:03p	6:07p
6:14p	6:18p	6:24p	6:28p	6:33p	6:39p	6:43p	6:47p
6:56p	7:00p	7:06p	7:10p	7:15p	7:21p	7:25p	7:29p

WILSHIRE @ LA CUEVA HS	CHURCH OF THE RISEN SAVIOR PAR	WYOMING & ACADEMY	WYOMING & MONTGOMERY	WYOMING & MENAUL	WYOMING & LOMAS	WYOMING & CENTRAL	WYOMING GATE	BUILDING 800	BUILDING 825
A	B	C	D	E	F	G	H	I	J
6:46a	6:40a	6:35a	6:31a	6:26a	6:20a	6:16a	6:12a
7:16a	7:10a	7:05a	7:01a	6:56a	6:49a	6:46a	6:40a
7:48a	7:42a	7:37a	7:33a	7:28a	7:22a	7:18a	7:14a
8:16a	8:10a	8:05a	8:01a	7:56a	7:50a	7:46a	7:42a
8:46a	8:40a	8:35a	8:31a	8:26a	8:20a	8:16a	8:12a
9:29a	9:23a	9:18a	9:14a	9:09a	9:03a	8:59a	8:55a
10:11a	10:05a	10:00a	9:56a	9:51a	9:44a	9:41a	9:37a
10:56a	10:50a	10:45a	10:41a	10:36a	10:29a	10:26a	10:22a
11:41a	11:35a	11:30a	11:26a	11:21a	11:14a	11:11a	11:07a
12:26a	12:20p	12:15p	12:11p	12:06p	11:59a	11:56a	11:52a
1:11p	1:05p	1:00p	12:56p	12:51p	12:44p	12:41p	12:37p
1:56p	1:50p	1:45p	1:41p	1:36p	1:29p	1:26p	1:22p
2:41p	2:35p	2:30p	2:26p	2:21p	2:14p	2:11p	2:07p
3:26p	3:20p	3:15p	3:11p	3:06p	2:59p	2:56p	2:52p
4:11p	4:04p	4:00p	3:55p	3:49p	3:44p	3:41p	3:38p
4:52p	4:45p	4:41p	4:36p	4:30p	4:24p	4:20p	4:16p
5:22p	5:15p	5:11p	5:06p	5:00p	4:54p	4:50p	4:46p
5:51p	5:44p	5:40p	5:35p	5:29p	5:24p	5:21p	5:17p
6:21p	6:14p	6:10p	6:05p	5:59p	5:54p	5:51p	5:47p
6:50p	6:43p	6:39p	6:34p	6:28p	6:23p	6:20p	6:16p
7:35p	7:28p	7:24p	7:19p	7:13p	7:08p	7:05p	7:04p
.....	8:01p	7:55p	7:50p	7:47p	7:46p

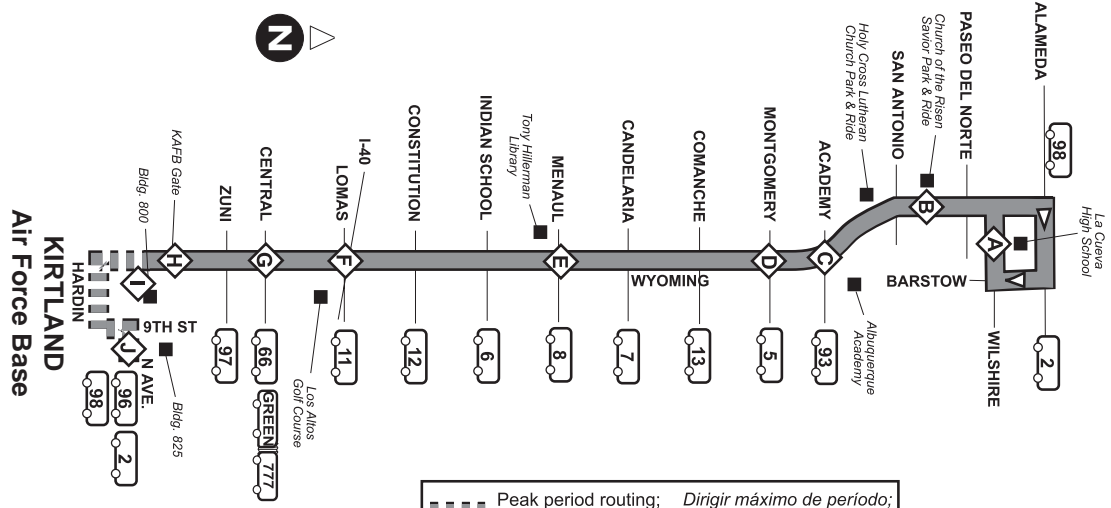
See following page for proposed new schedule.

Route / Ruta 31 Wyoming Blvd.

Proposed Suspension
Effective date to be determined

NOTE:
People without proper military clearance and identification may not be allowed to enter Kirtland Air Force Base.

NOTE:
Personas sin la debida autorización y de identificación militar no pueden ser autorizados a entrar en la Base Aérea Kirtland.



Peak period routing; *Dirigir máximo de periodo; please see schedule. vea por favor el horario.*



Route 31- Weekday Southbound

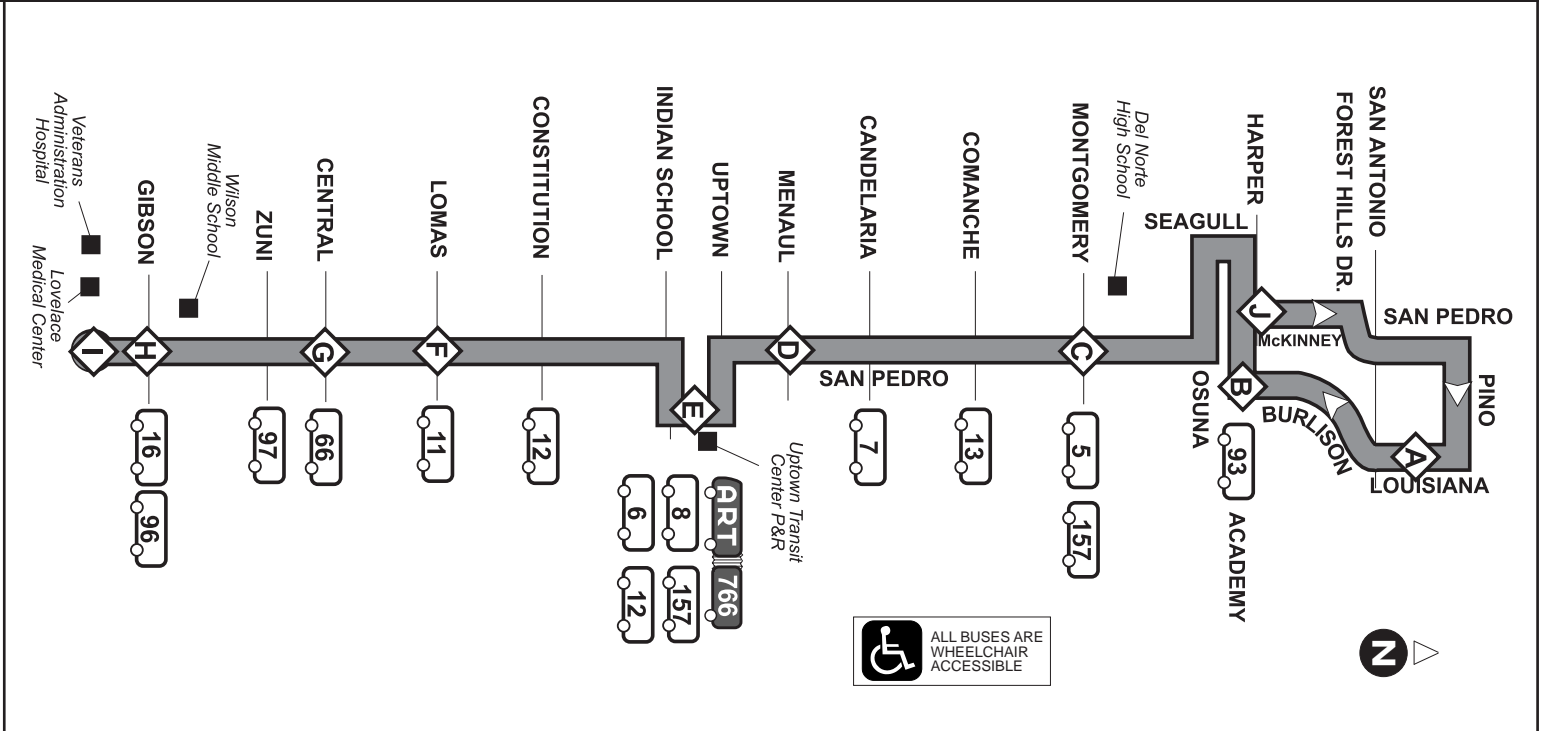
WILSHIRE @ LA CUEVA HS	CHURCH OF THE RISEN SAVIOR PAR	WYOMING & ACADEMY	WYOMING & MONTGOMERY	WYOMING & ACADEMY	WYOMING & MONTGOMERY	WYOMING & LOMAS	WYOMING & MENAUL	WYOMING GATE	BUILDING 800	BUILDING 825
A	B	C	D	E	F	G	H	I	J	J
6:24a	6:28a	6:34a	6:38a	6:43a	6:49a	6:53a	6:57a
7:15a	7:19a	7:25a	7:29a	7:34a	7:40a	7:44a	7:48a
7:55a	7:59a	8:05a	8:09a	8:14a	8:20a	8:24a	8:28a
8:35a	8:39a	8:45a	8:49a	8:54a	9:00a	9:04a	9:08a
9:15a	9:19a	9:25a	9:29a	9:34a	9:40a	9:44a	9:48a
9:55a	9:59a	10:05a	10:09a	10:14a	10:20a	10:24a	10:28a
10:35a	10:39a	10:45a	10:49a	10:54a	11:00a	11:04a	11:08a
11:15a	11:19a	11:25a	11:29a	11:34a	11:40a	11:44a	11:48a
11:55a	11:59a	12:05p	12:09p	12:14p	12:20p	12:24p	12:28p
12:35p	12:39p	12:45p	12:49p	12:54p	1:00p	1:04p	1:08p
1:15p	1:19p	1:25p	1:29p	1:34p	1:40p	1:44p	1:48p
1:55p	1:59p	2:05p	2:09p	2:14p	2:20p	2:24p	2:28p
2:35p	2:39p	2:45p	2:49p	2:54p	3:00p	3:04p	3:08p
3:15p	3:19p	3:25p	3:29p	3:34p	3:40p	3:44p	3:48p
3:55p	3:59p	4:05p	4:09p	4:14p	4:20p	4:24p	4:28p
4:35p	4:39p	4:45p	4:49p	4:54p	5:00p	5:04p	5:08p
5:15p	5:19p	5:25p	5:29p	5:34p	5:40p	5:44p	5:48p
5:55p	5:59p	6:05p	6:09p	6:14p	6:20p	6:24p	6:28p
6:35p	6:39p	6:45p	6:49p	6:54p	7:00p	7:04p	7:08p
7:14p	7:18p	7:24p	7:28p	7:33p	7:39p	7:43p	7:47p

Route 31 - Weekday Northbound

BUILDING 825	BUILDING 800	WYOMING GATE	WYOMING & CENTRAL	WYOMING & LOMAS	WYOMING & MENAUL	WYOMING & MONTGOMERY	WYOMING & ACADEMY	CHURCH OF THE RISEN SAVIOR PAR	LA CUEVA HS	WILSHIRE @ LA CUEVA HS
J	I	H	G	F	E	D	C	B	A	A
...	...	6:40a	6:42a	6:45a	6:50a	6:56a	7:01a	7:05a	7:12a	...
...	...	7:20a	7:22a	7:25a	7:30a	7:36a	7:41a	7:45a	7:52a	...
...	...	8:00a	8:02a	8:05a	8:10a	8:16a	8:21a	8:25a	8:32a	...
...	...	8:40a	8:42a	8:45a	8:50a	8:56a	9:01a	9:05a	9:12a	...
...	...	9:20a	9:22a	9:25a	9:30a	9:36a	9:41a	9:45a	9:52a	...
...	...	10:00a	10:02a	10:05a	10:10a	10:16a	10:21a	10:25a	10:32a	...
...	...	10:40a	10:42a	10:45a	10:50a	10:56a	11:01a	11:05a	11:12a	...
...	...	11:20a	11:22a	11:25a	11:30a	11:36a	11:41a	11:45a	11:52a	...
...	...	12:00p	12:02p	12:05p	12:10p	12:16p	12:21p	12:25p	12:32p	...
...	...	12:40p	12:42p	12:45p	12:50p	12:56p	1:01p	1:05p	1:12p	...
...	...	1:20p	1:22p	1:25p	1:30p	1:36p	1:41p	1:45p	1:52p	...
...	...	2:00p	2:02p	2:05p	2:10p	2:16p	2:21p	2:25p	2:32p	...
...	...	2:40p	2:42p	2:45p	2:50p	2:56p	3:01p	3:05p	3:12p	...
...	...	3:20p	3:22p	3:25p	3:30p	3:36p	3:41p	3:45p	3:52p	...
...	...	4:00p	4:02p	4:05p	4:10p	4:16p	4:21p	4:25p	4:32p	...
...	...	4:40p	4:42p	4:45p	4:50p	4:56p	5:01p	5:05p	5:12p	...
...	...	5:20p	5:22p	5:25p	5:30p	5:36p	5:41p	5:45p	5:52p	...
...	...	6:00p	6:02p	6:05p	6:10p	6:16p	6:21p	6:25p	6:32p	...
...	...	6:40p	6:42p	6:45p	6:50p	6:56p	7:01p	7:05p	7:12p	...
...	...	7:20p	7:22p	7:25p	7:30p	7:36p	7:41p	7:45p	7:52p	...

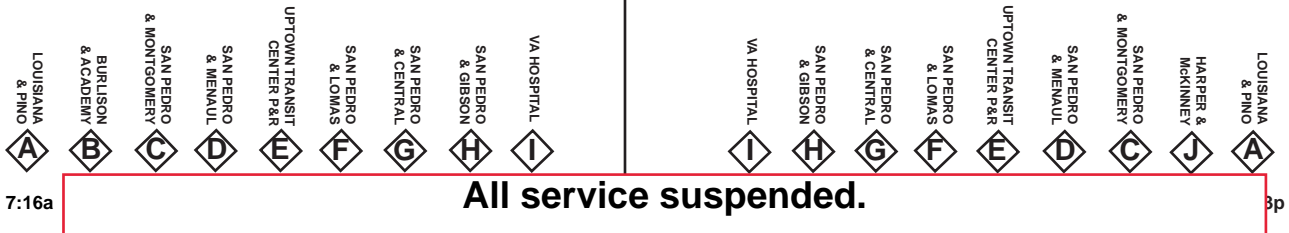
Route / Ruta 34 San Pedro Blvd.

Proposed Suspension
Effective date to be determined



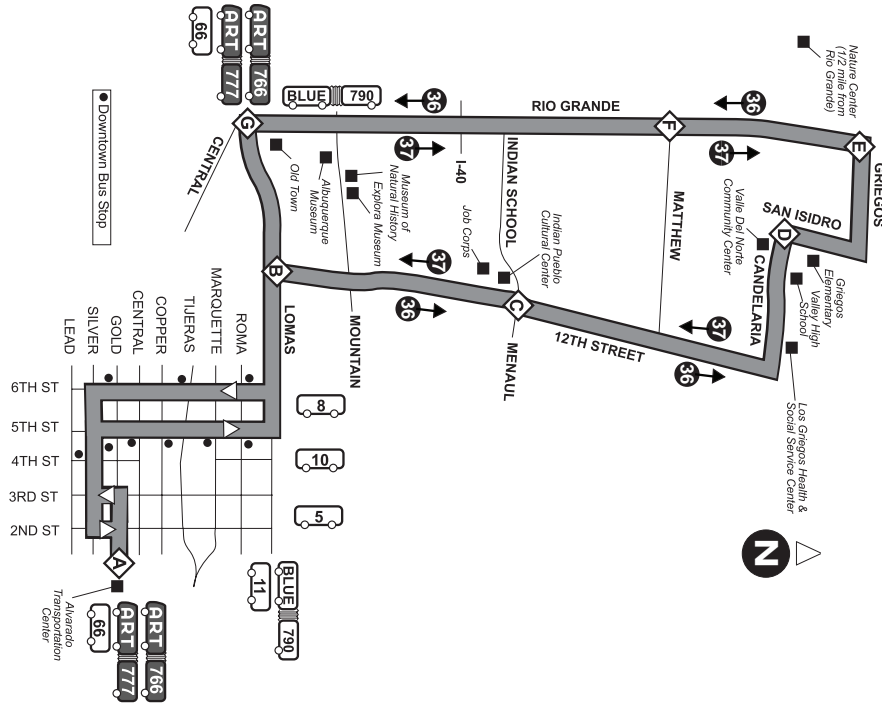
Route 34 - Weekday Southbound

Route 34 - Weekday Northbound



Routes / Rutas 36 & 37 Rio Grande Blvd. / 12th Street

Eff **Proposed Suspension**
Effective date to be determined



Route 36 - Weekday

Route 37 - Weekday

ALVARADO TRANSPORTATION CENTER	ALVARADO TRANSPORTATION CENTER	12TH STREET & LOMAS	12TH STREET & MENAUL	GRIEGOS ELEMENTARY	GRIEGOS & RIO GRANDE	RIO GRANDE & MATTHEW	CENTRAL & RIO GRANDE	ALVARADO TRANSPORTATION CENTER
A	B	C	D	E	F	G	A	
6:56a	7:04a	7:09a	7:16a	7:20a	7:24a	7:29a	7:40a	7:40a
8:02a	8:10a	8:15a	8:22a	8:26a	8:30a	8:35a	8:46a	8:46a
9:02a	9:10a	9:15a	9:22a	9:26a	9:30a	9:35a	9:46a	9:46a
10:02a	10:10a	10:15a	10:22a	10:26a	10:30a	10:35a	10:46a	10:46a
11:02a	11:11a	11:17a	11:24a	11:27a	11:30a	11:35a	11:46a	11:46a
12:02p	12:11p	12:17p	12:24p	12:27p	12:30p	12:35p	12:46p	12:46p
1:02p	1:11p	1:17p	1:24p	1:27p	1:30p	1:35p	1:46p	1:46p
2:02p	2:11p	2:17p	2:24p	2:27p	2:30p	2:35p	2:46p	2:46p
3:02p	3:11p	3:17p	3:24p	3:27p	3:30p	3:35p	3:46p	3:46p
4:05p	4:14p	4:20p	4:27p	4:30p	4:33p	4:38p	4:49p	4:49p
5:05p	5:14p	5:20p	5:27p	5:30p	5:33p	5:38p	5:49p	5:49p
6:05p	6:14p	6:20p	6:27p	6:30p	6:33p	6:38p	6:49p	6:49p

Service suspended

Route 36 - Saturday

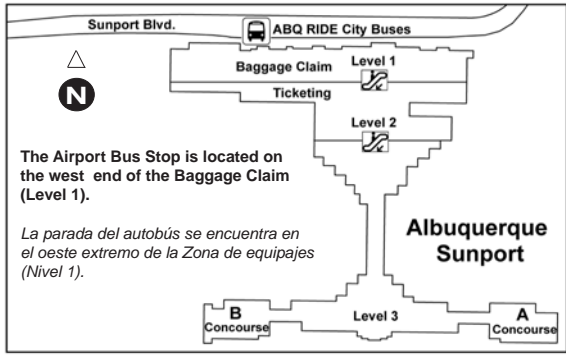
Route 37 - Saturday

ALVARADO TRANSPORTATION CENTER	ALVARADO TRANSPORTATION CENTER	12TH STREET & LOMAS	12TH STREET & MENAUL	GRIEGOS ELEMENTARY	GRIEGOS & RIO GRANDE	RIO GRANDE & MATTHEW	CENTRAL & RIO GRANDE	ALVARADO TRANSPORTATION CENTER
A	B	C	D	E	F	G	A	
8:22a	8:30a	8:35a	8:42a	8:46a	8:50a	8:55a	9:05a	9:05a
9:22a	9:30a	9:35a	9:42a	9:46a	9:50a	9:55a	10:05a	10:05a
10:22a	10:30a	10:35a	10:42a	10:46a	10:50a	10:55a	11:05a	11:05a
11:22a	11:30a	11:35a	11:42a	11:46a	11:50a	11:55a	12:05p	12:05p
12:22p	12:30p	12:35p	12:42p	12:46p	12:50p	12:55p	1:05p	1:05p
1:22p	1:30p	1:35p	1:42p	1:46p	1:50p	1:55p	2:05p	2:05p
2:22p	2:30p	2:35p	2:42p	2:46p	2:50p	2:55p	3:05p	3:05p
3:22p	3:30p	3:35p	3:42p	3:46p	3:50p	3:55p	4:05p	4:05p
4:22p	4:30p	4:35p	4:42p	4:46p	4:50p	4:55p	5:05p	5:05p
5:22p	5:30p	5:35p	5:42p	5:46p	5:50p	5:55p	6:05p	6:05p

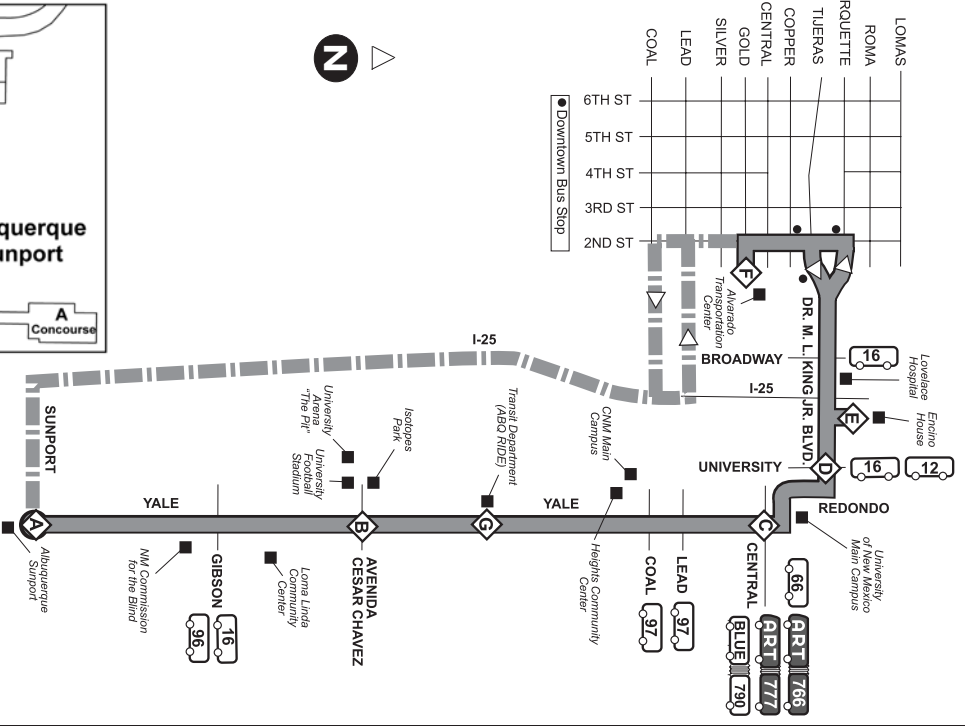
No Service

Route / Ruta 50 Airport / Yale / Downtown

Proposed Suspension
Effective date to be determined



ALL BUSES ARE WHEELCHAIR ACCESSIBLE



Weekday - North / Westbound

ROUTE	A	B	C	D	E	F
50	7:00a	7:05a	7:09a	7:13a	7:20a
50	7:30a	7:37a	7:41a	7:45a	7:47a	7:55a
50	8:00a	8:07a	8:11a	8:15a	8:22a
50	8:30a	8:37a	8:41a	8:45a	8:47a	8:55a
50	9:00a	9:06a	9:10a	9:14a	9:21a
50	9:30a	9:36a	9:40a	9:44a	9:46a	9:54a
50	10:00a	10:06a	10:10a	10:14a	10:21a
50	10:30a	10:36a	10:41a	10:45a	10:49a	10:57a
50	11:00a	11:06a	11:11a	11:15a	11:23a
50	11:30a	11:36a	11:41a	11:45a	11:49a	11:57a
50	12:00p	12:06p	12:11p	12:15p	12:23p
50	12:30p	12:38p	12:44p	12:47p	12:49p	12:58p
50	1:00p	1:06p	1:12p	1:15p	1:22p
50	1:30p	1:38p	1:44p	1:47p	1:49p	1:58p
50	2:00p	2:06p	2:12p	2:15p	2:22p
50	2:30p	2:37p	2:41p	2:44p	2:48p	2:57p
50	3:00p	3:06p	3:12p	3:15p	3:26p
50	3:30p	3:37p	3:41p	3:44p	3:48p	4:01p
50	4:00p	4:06p	4:12p	4:15p	4:26p
50	4:30p	4:37p	4:41p	4:44p	4:48p	5:01p
50	5:00p	5:06p	5:12p	5:15p	5:26p
50	5:30p	5:37p	5:41p	5:44p	5:48p	6:01p
50	6:00p	6:06p	6:12p
50	6:30p	6:36p	6:42p
50	7:00p	7:06p	7:12p
50	7:30p	7:36p	7:42p
50	8:00p	8:06p	8:12p

Weekday - South / Eastbound

ROUTE	F	E	D	C	G	A
50	6:49a	6:51a	6:58a
50	7:02a	7:08a	7:13a	7:17a	7:20a	7:28a
50	7:32a	7:38a	7:43a	7:47a	7:50a	7:58a
50	8:06a	8:13a	8:17a	8:20a	8:28a
50	8:31a	8:37a	8:43a	8:47a	8:50a	8:58a
50	9:06a	9:13a	9:17a	9:20a	9:28a
50	9:31a	9:37a	9:43a	9:47a	9:50a	9:58a
50	10:06a	10:13a	10:17a	10:20a	10:28a
50	10:33a	10:39a	10:43a	10:47a	10:50a	10:58a
50	11:05a	11:13a	11:17a	11:20a	11:28a
50	11:33a	11:39a	11:43a	11:47a	11:50a	11:58a
50	12:05p	12:13p	12:17p	12:20p	12:28p
50	12:33p	12:39p	12:43p	12:47p	12:50p	12:58p
50	1:05p	1:13p	1:17p	1:20p	1:28p
50	1:33p	1:39p	1:43p	1:47p	1:50p	1:58p
50	2:05p	2:12p	2:16p	2:19p	2:28p
50	2:33p	2:39p	2:42p	2:46p	2:49p	2:58p
50	3:03p	3:11p	3:15p	3:19p	3:28p
50	3:31p	3:37p	3:41p	3:45p	3:49p	3:58p
50	4:02p	4:09p	4:14p	4:19p	4:28p
50	4:31p	4:37p	4:41p	4:45p	4:49p	4:58p
50	5:02p	5:11p	5:15p	5:19p	5:28p
50	5:33p	5:40p	5:44p	5:48p	5:51p	5:58p
50	6:07p	6:14p	6:18p	6:21p	6:28p
50	6:50p	6:52p	6:58p
50	7:20p	7:22p	7:28p
50	7:50p	7:52p	7:58p

NM Rail Runner Express information: 1-866-795-RAIL (7245)
www.nmrailrunner.com

Saturday - North / Westbound

ROUTE	A	B	C	D	E	F
50	9:45a	9:51a	9:55a	9:59a	10:03a	10:11a
50	10:45a	10:51a	10:55a	10:59a	11:03a	11:11a
50	11:45a	11:51a	11:55a	11:59a	12:03p	12:11p
50	12:47p	12:53p	12:57p	1:01p	1:05p	1:13p
50	1:45p	1:51p	1:55p	1:59p	2:03p	2:11p
50	2:45p	2:51p	2:55p	2:59p	3:03p	3:11p
50	3:45p	3:51p	3:55p	3:59p	4:03p	4:11p
50	4:45p	4:51p	4:55p	4:59p	5:03p	5:11p
50	5:45p	5:51p	5:55p	5:59p	6:03p	6:11p
50	6:50p	6:56p	7:00p	7:04p	7:08p	7:16p

Saturday - South / Eastbound

ROUTE	F	E	D	C	G	A
50	9:15a	9:21a	9:25a	9:29a	9:32a	9:40a
50	10:15a	10:21a	10:25a	10:29a	10:32a	10:40a
50	11:15a	11:21a	11:25a	11:29a	11:32a	11:40a
50	12:19p	12:25p	12:29p	12:33p	12:36p	12:44p
50	1:15p	1:21p	1:25p	1:29p	1:32p	1:40p
50	2:15p	2:21p	2:25p	2:29p	2:32p	2:40p
50	3:15p	3:21p	3:25p	3:29p	3:32p	3:40p
50	4:15p	4:21p	4:25p	4:29p	4:32p	4:40p
50	5:15p	5:21p	5:25p	5:29p	5:32p	5:40p
50	6:20p	6:26p	6:30p	6:34p	6:37p	6:45p

Sunday - North / Westbound

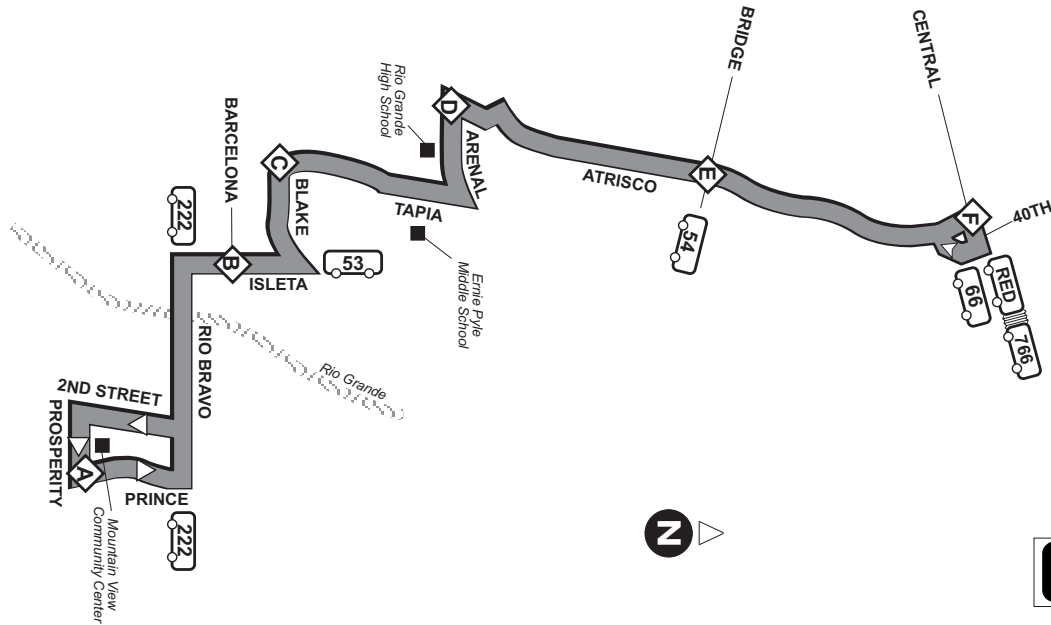
ROUTE	A	B	C	D	E	F
50	9:42a	9:48a	9:52a	9:56a	10:00a	10:08a
50	10:42a	10:48a	10:52a	10:56a	11:00a	11:08a
50	11:47a	11:53a	11:57a	12:01p	12:05p	12:13p
50	12:47p	12:53p	12:57p	1:01p	1:05p	1:13p
50	1:52p	1:58p	2:02p	2:06p	2:10p	2:18p
50	2:52p	2:58p	3:02p	3:06p	3:10p	3:18p
50	3:57p	4:03p	4:07p	4:11p	4:15p	4:23p
50	4:57p	5:03p	5:07p	5:11p	5:15p	5:23p

Sunday - South / Eastbound

ROUTE	F	E	D	C	G	A
50	9:15a	9:21a	9:25a	9:29a	9:32a	9:40a
50	10:15a	10:21a	10:25a	10:29a	10:32a	10:40a
50	11:20a	11:26a	11:30a	11:34a	11:37a	11:45a
50	12:20p	12:26p	12:30p	12:34p	12:37p	12:45p
50	1:25p	1:31p	1:35p	1:39p	1:42p	1:50p
50	2:25p	2:31p	2:35p	2:39p	2:42p	2:50p
50	3:30p	3:36p	3:40p	3:44p	3:47p	3:55p
50	4:30p	4:36p	4:40p	4:44p	4:47p	4:55p
50	5:30p	5:36p	5:40p	5:44p	5:47p	5:55p

Route / Ruta 51 Atrisco Dr./Rio Bravo Blvd.

Proposed Suspension
Effective date to be determined



ALL BUSES ARE WHEELCHAIR ACCESSIBLE

Route 51 - Weekdays Northbound

STOP	STATION	STATION	STATION	STATION	STATION	STATION
A	B	C	D	E	F	
5:31a	5:37a	5:41a	5:45a	5:49a	5:53a	
6:36a	6:42a	6:46a	6:50a	6:54a	7:00a	
7:41a	7:48a	7:52a	7:56a	8:00a	8:07a	
8:46a	8:53a	8:57a	9:01a	9:05a	9:12a	
9:51a	9:58a	10:02a	10:06a	10:10a	10:17a	
10:56a	11:03a	11:07a	11:11a	11:15a	11:22a	
12:01p	12:08p	12:12p	12:16p	12:20p	12:27p	
1:06p	1:13p	1:17p	1:22p	1:26p	1:33p	
2:11p	2:18p	2:22p	2:27p	2:31p	2:38p	
3:16p	3:23p	3:27p	3:32p	3:36p	3:43p	
4:21p	4:28p	4:32p	4:37p	4:41p	4:48p	
5:26p	5:32p	5:36p	5:40p	5:44p	5:50p	
6:31p	6:37p	6:41p	6:45p	6:49p	6:55p	

Route 51 - Weekdays Southbound

STOP	STATION	STATION	STATION	STATION	STATION	STATION
F	E	D	C	B	A	
6:05a	6:12a	6:16a	6:20a	6:24a	6:31a	
7:10a	7:17a	7:21a	7:25a	7:29a	7:36a	
8:15a	8:22a	8:26a	8:30a	8:34a	8:41a	
9:20a	9:27a	9:31a	9:35a	9:39a	9:46a	
10:25a	10:32a	10:36a	10:40a	10:44a	10:51a	
11:30a	11:37a	11:41a	11:45a	11:49a	11:56a	
12:35p	12:42p	12:46p	12:50p	12:54p	1:01p	
1:40p	1:47p	1:51p	1:56p	2:00p	2:07p	
2:45p	2:52p	2:56p	3:01p	3:05p	3:12p	
3:50p	3:57p	4:01p	4:06p	4:10p	4:17p	
4:55p	5:02p	5:06p	5:10p	5:14p	5:21p	
6:00p	6:07p	6:11p	6:15p	6:19p	6:26p	

Route 51 - Saturday Northbound

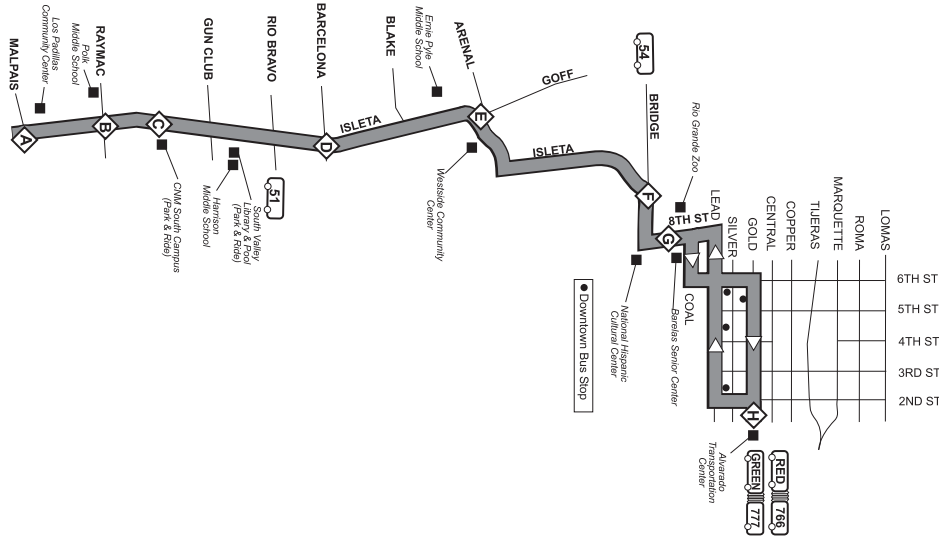
STOP	STATION	STATION	STATION	STATION	STATION	STATION
A	B	C	D	E	F	
6:31a	6:38a	6:42a	6:46a	6:50a	6:57a	
7:36a	7:43a	7:47a	7:51a	7:55a	8:02a	
8:41a	8:48a	8:52a	8:56a	9:00a	9:07a	
9:45a	9:52a	9:56a	10:01a	10:05a	10:12a	
10:50a	10:57a	11:01a	11:06a	11:10a	11:17a	
11:55a	12:02p	12:06p	12:11p	12:15p	12:22p	
1:00p	1:07p	1:11p	1:16p	1:20p	1:27p	
2:08p	2:14p	2:18p	2:22p	2:26p	2:32p	
3:13p	3:19p	3:23p	3:27p	3:31p	3:37p	
4:18p	4:24p	4:28p	4:32p	4:36p	4:42p	
5:23p	5:29p	5:33p	5:37p	5:41p	5:47p	
6:28p	6:34p	6:38p	6:42p	6:46p	6:52p	

Route 51 - Saturday Southbound

STOP	STATION	STATION	STATION	STATION	STATION	STATION
F	E	D	C	B	A	
6:00a	6:07a	6:11a	6:15a	6:19a	6:26a	
7:05a	7:12a	7:16a	7:20a	7:24a	7:31a	
8:10a	8:17a	8:21a	8:25a	8:29a	8:36a	
9:15a	9:22a	9:26a	9:30a	9:34a	9:41a	
10:20a	10:27a	10:31a	10:35a	10:39a	10:46a	
11:25a	11:32a	11:36a	11:40a	11:44a	11:51a	
12:30p	12:37p	12:41p	12:45p	12:49p	12:56p	
1:35p	1:42p	1:46p	1:51p	1:55p	2:02p	
2:40p	2:47p	2:51p	2:56p	3:00p	3:07p	
3:45p	3:52p	3:56p	4:01p	4:05p	4:12p	
4:50p	4:57p	5:01p	5:05p	5:09p	5:16p	
5:55p	6:02p	6:06p	6:10p	6:14p	6:21p	

Route / Ruta 53 Isleta Blvd.

Effective: May 12, 2018



Route 53 - Weekday Northbound

A	B	C	D	E	F	G	H
5:24a	5:28a	5:31a	5:39a	5:44a	5:48a	5:52a	5:58a
6:19a	6:23a	6:26a	6:34a	6:39a	6:43a	6:47a	6:53a
7:01a	7:05a	7:08a	7:16a	7:22a	7:26a	7:30a	7:36a
7:48a	7:52a	7:55a	8:03a	8:09a	8:13a	8:17a	8:23a
8:31a	8:35a	8:38a	8:46a	8:52a	8:56a	9:00a	9:06a
9:16a	9:20a	9:23a	9:31a	9:37a	9:41a	9:45a	9:51a
10:01a	10:05a	10:08a	10:16a	10:22a	10:26a	10:30a	10:36a
10:46a	10:50a	10:53a	11:01a	11:07a	11:11a	11:15a	11:21a
11:29a	11:33a	11:36a	11:44a	11:50a	11:54a	11:58a	12:04p
12:14p	12:18p	12:21p	12:29p	12:35p	12:39p	12:43p	12:49p
1:01p	1:05p	1:08p	1:16p	1:22p	1:26p	1:30p	1:36p
1:46p	1:50p	1:53p	2:01p	2:07p	2:11p	2:15p	2:21p
2:32p	2:36p	2:39p	2:47p	2:53p	2:57p	3:01p	3:07p
3:21p	3:25p	3:28p	3:36p	3:42p	3:46p	3:50p	3:56p
4:08p	4:12p	4:14p	4:22p	4:27p	4:31p	4:35p	4:41p
4:48p	4:52p	4:54p	5:02p	5:07p	5:11p	5:15p	5:21p
5:39p	5:43p	5:45p	5:53p	5:58p	6:02p	6:06p	6:12p
6:22p	6:26p	6:28p	6:36p	6:41p	6:45p	6:49p	6:55p
7:14p	7:15p	7:17p	7:25p	7:30p	7:34p	7:38p	7:44p

Route 53 - Weekday Southbound

H	G	F	E	D	C	B	A
6:25a	6:29a	6:34a	6:37a	6:42a	6:49a	6:52a	6:56a
7:14a	7:18a	7:23a	7:26a	7:31a	7:38a	7:41a	7:45a
7:54a	7:58a	8:03a	8:06a	8:11a	8:18a	8:21a	8:25a
8:38a	8:42a	8:47a	8:51a	8:56a	9:03a	9:06a	9:10a
9:23a	9:27a	9:32a	9:36a	9:41a	9:48a	9:51a	9:55a
10:08a	10:12a	10:17a	10:21a	10:26a	10:33a	10:36a	10:40a
10:51a	10:55a	11:00a	11:04a	11:09a	11:16a	11:19a	11:23a
11:36a	11:40a	11:45a	11:49a	11:54a	12:01p	12:04p	12:08p
12:23p	12:27p	12:32p	12:36p	12:41p	12:48p	12:51p	12:55p
1:08p	1:13p	1:18p	1:22p	1:28p	1:35p	1:38p	1:42p
1:53p	1:58p	2:03p	2:07p	2:13p	2:20p	2:23p	2:27p
2:40p	2:45p	2:51p	2:55p	3:01p	3:09p	3:12p	3:17p
3:30p	3:35p	3:41p	3:45p	3:51p	3:59p	4:02p	4:07p
4:11p	4:16p	4:22p	4:26p	4:32p	4:40p	4:43p	4:48p
4:58p	5:03p	5:09p	5:13p	5:19p	5:27p	5:30p	5:35p
5:46p	5:51p	5:56p	6:00p	6:05p	6:13p	6:16p	6:21p
6:30p	6:35p	6:40p	6:44p	6:49p	6:57p	7:00p	7:05p
7:00p	7:10p	7:15p	7:18p	7:23p	7:30p	7:33p	7:38p

Route 53 - Saturday Northbound

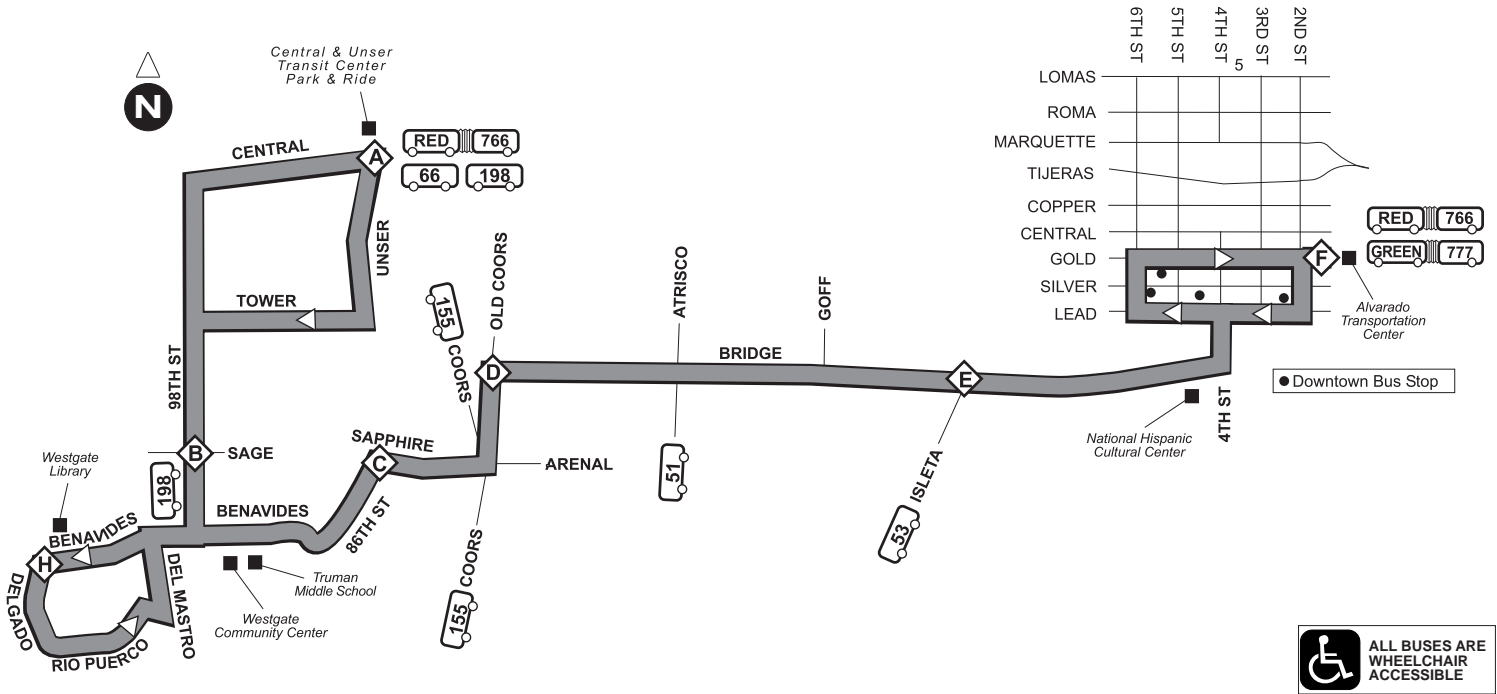
6:22a	6:25a	6:28a	6:34a	6:39a	6:42a	6:46a	6:52a
7:07a	7:10a	7:13a	7:19a	7:24a	7:27a	7:31a	7:37a
7:49a	7:52a	7:55a	8:02a	8:07a	8:11a	8:15a	8:21a
8:34a	8:37a	8:40a	8:47a	8:52a	8:56a	9:00a	9:06a
9:18a	9:21a	9:24a	9:31a	9:36a	9:40a	9:45a	9:51a
10:03a	10:06a	10:09a	10:16a	10:21a	10:25a	10:30a	10:36a
10:49a	10:52a	10:55a	11:02a	11:07a	11:11a	11:16a	11:22a
11:34a	11:37a	11:40a	11:47a	11:52a	11:56a	12:01p	12:07p
12:19p	12:22p	12:25p	12:32p	12:37p	12:41p	12:46p	12:52p
12:59p	1:02p	1:05p	1:12p	1:17p	1:21p	1:26p	1:32p
1:48p	1:51p	1:54p	2:01p	2:06p	2:10p	2:15p	2:21p
2:34p	2:37p	2:40p	2:47p	2:52p	2:56p	3:01p	3:07p
3:19p	3:22p	3:25p	3:32p	3:37p	3:41p	3:46p	3:52p
4:04p	4:07p	4:10p	4:17p	4:22p	4:26p	4:31p	4:37p
4:49p	4:52p	4:55p	5:02p	5:07p	5:11p	5:16p	5:22p
5:37p	5:40p	5:43p	5:50p	5:55p	5:59p	6:03p	6:09p
6:16p	6:19p	6:22p	6:29p	6:34p	6:38p	6:42p	6:48p

Route 53 - Saturday Southbound

7:05a	7:10a	7:14a	7:17a	7:22a	7:28a	7:31a	7:35a
7:50a	7:55a	7:59a	8:02a	8:07a	8:13a	8:16a	8:20a
8:35a	8:40a	8:44a	8:47a	8:52a	8:59a	9:02a	9:06a
9:20a	9:25a	9:29a	9:32a	9:37a	9:44a	9:47a	9:51a
10:05a	10:10a	10:14a	10:17a	10:22a	10:29a	10:32a	10:36a
10:50a	10:55a	10:59a	11:03a	11:08a	11:15a	11:18a	11:22a
11:35a	11:40a	11:44a	11:48a	11:53a	12:00p	12:03p	12:07p
12:19p	12:24p	12:28p	12:32p	12:37p	12:44p	12:47p	12:51p
1:05p	1:10p	1:14p	1:18p	1:23p	1:30p	1:33p	1:37p
1:51p	1:56p	2:00p	2:04p	2:09p	2:16p	2:19p	2:23p
2:35p	2:40p	2:44p	2:48p	2:53p	3:00p	3:03p	3:07p
3:20p	3:25p	3:29p	3:33p	3:38p	3:46p	3:49p	3:53p
4:05p	4:10p	4:14p	4:18p	4:23p	4:31p	4:34p	4:38p
4:50p	4:55p	4:59p	5:03p	5:08p	5:16p	5:19p	5:23p
5:35p	5:40p	5:44p	5:48p	5:53p	6:01p	6:04p	6:08p
6:24p	6:29p	6:33p	6:36p	6:41p	6:48p	6:51p	6:55p

Route / Ruta 54 Bridge Blvd. / Westgate

Proposed Suspension
Effective date to be determined



Route 54 - Weekday Eastbound

A	B	C	D	E	F
5:40a	5:46a	5:50a	5:58a	6:04a	6:13a
6:38a	6:44a	6:48a	6:56a	7:03a	7:13a
7:24a	7:32a	7:37a	7:46a	7:54a	8:04a
8:10a	8:18a	8:23a	8:32a	8:40a	8:50a
8:59a	9:05a	9:09a	9:17a	9:23a	9:32a
9:46a	9:52a	9:56a	10:04a	10:10a	10:19a
10:31a	10:37a	10:41a	10:49a	10:55a	11:04a
11:16a	11:22a	11:26a	11:34a	11:40a	11:49a
12:01p	12:07p	12:11p	12:19p	12:25p	12:34p
12:46p	12:52p	12:56p	1:04p	1:10p	1:19p
1:31p	1:37p	1:41p	1:49p	1:56p	2:05p
2:18p	2:24p	2:28p	2:36p	2:43p	2:52p
3:07p	3:13p	3:17p	3:25p	3:32p	3:43p
3:52p	4:00p	4:06p	4:14p	4:21p	4:32p
4:38p	4:46p	4:53p	5:03p	5:10p	5:21p
5:19p	5:27p	5:34p	5:44p	5:51p	6:02p
5:57p	6:05p	6:12p	6:22p	6:29p	6:39p
6:46p	6:52p	6:56p	7:04p	7:10p	7:18p
8:13p	8:19p	8:23p	8:31p	8:37p	8:45p

See following page for proposed new schedule.

Route 54 - Weekday Westbound

F	E	D	C	G	B	A
5:47a	5:55a	6:01a	6:08a	6:16a	6:22a	6:28a
6:32a	6:40a	6:46a	6:53a	7:01a	7:07a	7:13a
7:21a	7:29a	7:36a	7:44a	7:52a	7:58a	8:04a
8:10a	8:18a	8:25a	8:33a	8:41a	8:47a	8:53a
9:00a	9:08a	9:14a	9:22a	9:30a	9:36a	9:42a
9:45a	9:53a	9:59a	10:07a	10:15a	10:21a	10:27a
10:30a	10:38a	10:44a	10:52a	11:00a	11:06a	11:12a
11:15a	11:23a	11:29a	11:37a	11:45a	11:51a	11:57a
12:00p	12:08p	12:14p	12:22p	12:30p	12:36p	12:42p
12:45p	12:53p	12:59p	1:07p	1:15p	1:21p	1:27p
1:30p	1:38p	1:44p	1:52p	2:00p	2:08p	2:14p
2:15p	2:23p	2:33p	2:41p	2:49p	2:57p	3:03p
3:00p	3:08p	3:18p	3:26p	3:34p	3:42p	3:48p
3:40p	3:48p	3:56p	4:06p	4:14p	4:23p	4:29p
4:20p	4:28p	4:39p	4:47p	4:55p	5:04p	5:10p
5:05p	5:13p	5:24p	5:32p	5:40p	5:49p	5:55p
5:50p	5:56p	6:09p	6:17p	6:25p	6:32p	6:38p
6:43p	6:51p	7:00p	7:08p	7:16p	7:23p	7:29p
7:25p	7:33p	7:39p	7:47p	7:55p	8:02p	8:08p
8:15p	8:23p	8:29p	8:36p	8:44p	8:50p	8:56p
9:07p	9:15p	9:21p	9:28p	9:36p	9:42p	9:48p

Route 54 - Saturday Eastbound

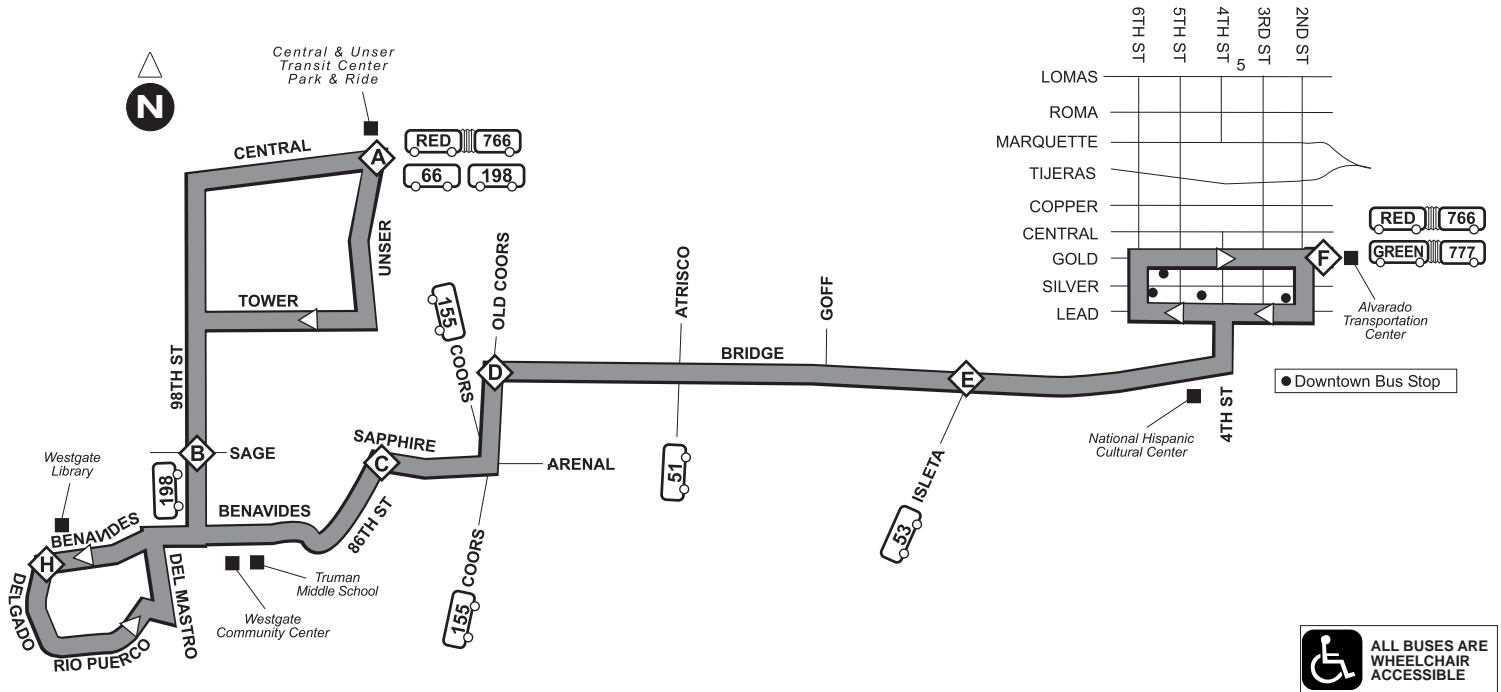
6:00a	6:08a	6:13a	6:18a	6:25a	6:40a
7:00a	7:08a	7:13a	7:18a	7:25a	7:40a
8:00a	8:08a	8:13a	8:18a	8:25a	8:40a
9:00a	9:08a	9:13a	9:18a	9:25a	9:40a
10:00a	10:08a	10:13a	10:18a	10:25a	10:40a
11:00a	11:08a	11:13a	11:18a	11:25a	11:40a
12:00p	12:08p	12:13p	12:18p	12:25p	12:40p
1:00p	1:08p	1:13p	1:18p	1:25p	1:40p
2:00p	2:08p	2:13p	2:18p	2:25p	2:40p
3:00p	3:08p	3:13p	3:18p	3:25p	3:40p
4:00p	4:08p	4:13p	4:18p	4:25p	4:40p
5:00p	5:08p	5:13p	5:18p	5:25p	5:40p
6:00p	6:08p	6:13p	6:18p	6:25p	6:40p
7:00p	7:08p	7:13p	7:18p	7:25p	7:40p
8:00p	8:08p	8:13p	8:18p	8:25p	8:40p
9:00p	9:08p	9:13p	9:18p	9:25p	9:40p

Route 54 - Saturday Westbound

7:00a	7:09a	7:15a	7:21a	7:28a	7:34a	7:40a
8:00a	8:09a	8:15a	8:21a	8:28a	8:34a	8:40a
9:00a	9:09a	9:15a	9:21a	9:28a	9:34a	9:40a
10:00a	10:09a	10:15a	10:21a	10:28a	10:34a	10:40a
11:00a	11:09a	11:15a	11:21a	11:28a	11:34a	11:40a
12:00p	12:09p	12:15p	12:21p	12:28p	12:34p	12:40p
1:00p	1:09p	1:15p	1:21p	1:28p	1:34p	1:40p
2:00p	2:09p	2:15p	2:21p	2:28p	2:34p	2:40p
3:00p	3:09p	3:15p	3:21p	3:28p	3:34p	3:40p
4:00p	4:09p	4:15p	4:21p	4:28p	4:34p	4:40p
5:00p	5:09p	5:15p	5:21p	5:28p	5:34p	5:40p
6:12p	6:21p	6:27p	6:33p	6:40p	6:46p	6:52p
7:10p	7:19p	7:25p	7:31p	7:38p	7:44p	7:50p
8:00p	8:09p	8:15p	8:21p	8:28p	8:34p	8:40p
9:00p	9:09p	9:15p	9:21p	9:28p	9:34p	9:40p

Route / Ruta 54 Bridge Blvd. / Westgate

Proposed Suspension
Effective date to be determined



Route 54 - Weekday Eastbound

A	B	C	D	E	F
5:35a	5:41a	5:45a	5:53a	5:59a	6:08a
6:38a	6:44a	6:48a	6:56a	7:03a	7:13a
7:24a	7:32a	7:37a	7:46a	7:54a	8:04a
8:10a	8:18a	8:23a	8:32a	8:40a	8:50a
8:59a	9:05a	9:09a	9:17a	9:23a	9:32a
9:46a	9:52a	9:56a	10:04a	10:10a	10:19a
10:31a	10:37a	10:41a	10:49a	10:55a	11:04a
11:16a	11:22a	11:26a	11:34a	11:40a	11:49a
12:01p	12:07p	12:11p	12:19p	12:25p	12:34p
12:46p	12:52p	12:56p	1:04p	1:10p	1:19p
1:31p	1:37p	1:41p	1:49p	1:56p	2:05p
2:18p	2:24p	2:28p	2:36p	2:43p	2:52p
3:07p	3:13p	3:17p	3:25p	3:32p	3:43p
3:57p	4:05p	4:12p	4:22p	4:29p	4:40p
4:50p	4:58p	5:05p	5:15p	5:22p	5:33p
5:45p	5:53p	6:00p	6:10p	6:17p	6:27p
6:35p	6:41p	6:45p	6:53p	6:59p	7:07p

Route 54 - Weekday Westbound

F	E	D	C	G	B	A
6:32a	6:40a	6:46a	6:53a	7:01a	7:07a	7:13a
7:21a	7:29a	7:36a	7:44a	7:52a	7:58a	8:04a
8:10a	8:18a	8:25a	8:33a	8:41a	8:47a	8:53a
9:00a	9:08a	9:14a	9:22a	9:30a	9:36a	9:42a
9:45a	9:53a	9:59a	10:07a	10:15a	10:21a	10:27a
10:30a	10:38a	10:44a	10:52a	11:00a	11:06a	11:12a
11:15a	11:23a	11:29a	11:37a	11:45a	11:51a	11:57a
12:00p	12:08p	12:14p	12:22p	12:30p	12:36p	12:42p
12:45p	12:53p	12:59p	1:07p	1:15p	1:21p	1:27p
1:30p	1:38p	1:44p	1:52p	2:00p	2:08p	2:14p
2:15p	2:23p	2:33p	2:41p	2:49p	2:57p	3:03p
3:05p	3:13p	3:23p	3:31p	3:39p	3:48p	3:54p
3:55p	4:03p	4:14p	4:22p	4:30p	4:39p	4:45p
4:50p	4:58p	5:09p	5:17p	5:25p	5:34p	5:40p
5:43p	5:51p	6:02p	6:10p	6:18p	6:25p	6:31p
6:35p	6:43p	6:52p	7:00p	7:08p	7:15p	7:21p
7:30p	7:38p	7:44p	7:51p	7:59p	8:05p	8:11p
8:30p	8:38p	8:44p	8:51p	8:59p	9:05p	9:11p

Route 54 - Saturday Eastbound

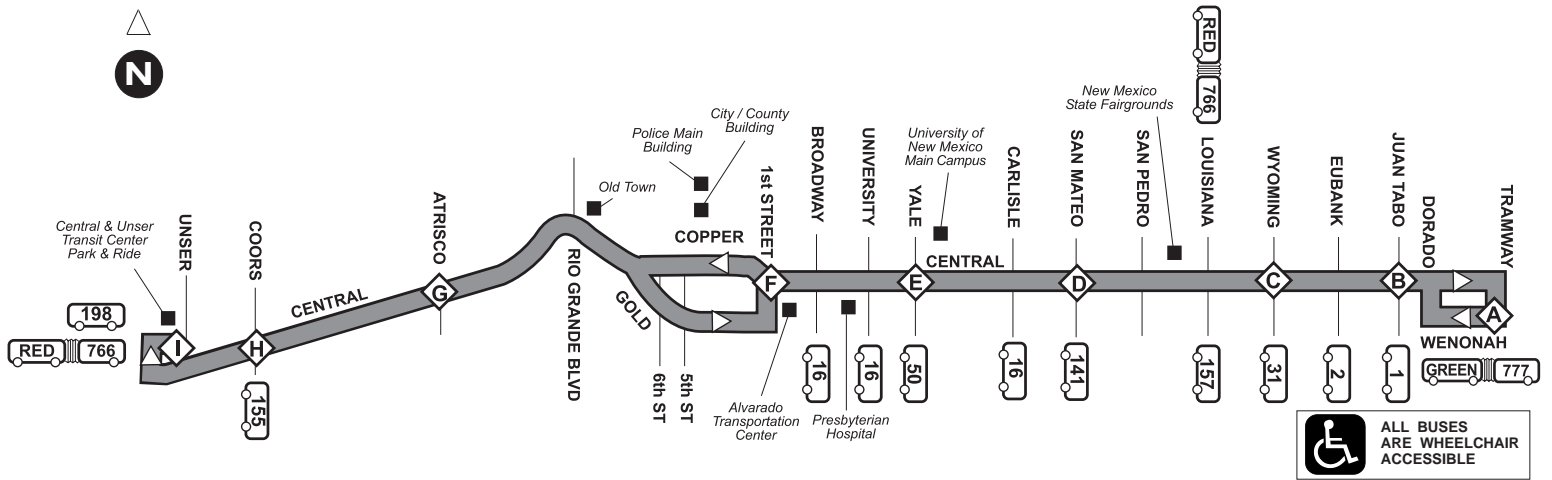
6:00a	6:08a	6:13a	6:18a	6:25a	6:40a
7:00a	7:08a	7:13a	7:18a	7:25a	7:40a
8:00a	8:08a	8:13a	8:18a	8:25a	8:40a
9:00a	9:08a	9:13a	9:18a	9:25a	9:40a
10:00a	10:08a	10:13a	10:18a	10:25a	10:40a
11:00a	11:08a	11:13a	11:18a	11:25a	11:40a
12:00p	12:08p	12:13p	12:18p	12:25p	12:40p
1:00p	1:08p	1:13p	1:18p	1:25p	1:40p
2:00p	2:08p	2:13p	2:18p	2:25p	2:40p
3:00p	3:08p	3:13p	3:18p	3:25p	3:40p
4:00p	4:08p	4:13p	4:18p	4:25p	4:40p
5:00p	5:08p	5:13p	5:18p	5:25p	5:40p
6:00p	6:08p	6:13p	6:18p	6:25p	6:40p
7:00p	7:08p	7:13p	7:18p	7:25p	7:40p
8:00p	8:08p	8:13p	8:18p	8:25p	8:40p
9:00p	9:08p	9:13p	9:18p	9:25p	9:40p

Route 54 - Saturday Westbound

7:00a	7:09a	7:15a	7:21a	7:28a	7:34a	7:40a
8:00a	8:09a	8:15a	8:21a	8:28a	8:34a	8:40a
9:00a	9:09a	9:15a	9:21a	9:28a	9:34a	9:40a
10:00a	10:09a	10:15a	10:21a	10:28a	10:34a	10:40a
11:00a	11:09a	11:15a	11:21a	11:28a	11:34a	11:40a
12:00p	12:09p	12:15p	12:21p	12:28p	12:34p	12:40p
1:00p	1:09p	1:15p	1:21p	1:28p	1:34p	1:40p
2:00p	2:09p	2:15p	2:21p	2:28p	2:34p	2:40p
3:00p	3:09p	3:15p	3:21p	3:28p	3:34p	3:40p
4:00p	4:09p	4:15p	4:21p	4:28p	4:34p	4:40p
5:00p	5:09p	5:15p	5:21p	5:28p	5:34p	5:40p
6:12p	6:21p	6:27p	6:33p	6:40p	6:46p	6:52p
7:10p	7:19p	7:25p	7:31p	7:38p	7:44p	7:50p
8:00p	8:09p	8:15p	8:21p	8:28p	8:34p	8:40p
9:00p	9:09p	9:15p	9:21p	9:28p	9:34p	9:40p

Route / Ruta 66 Central Avenue

Proposed Suspension
Effective date to be determined



Route 66 - Sunday Westbound

Route 66 - Sunday Eastbound

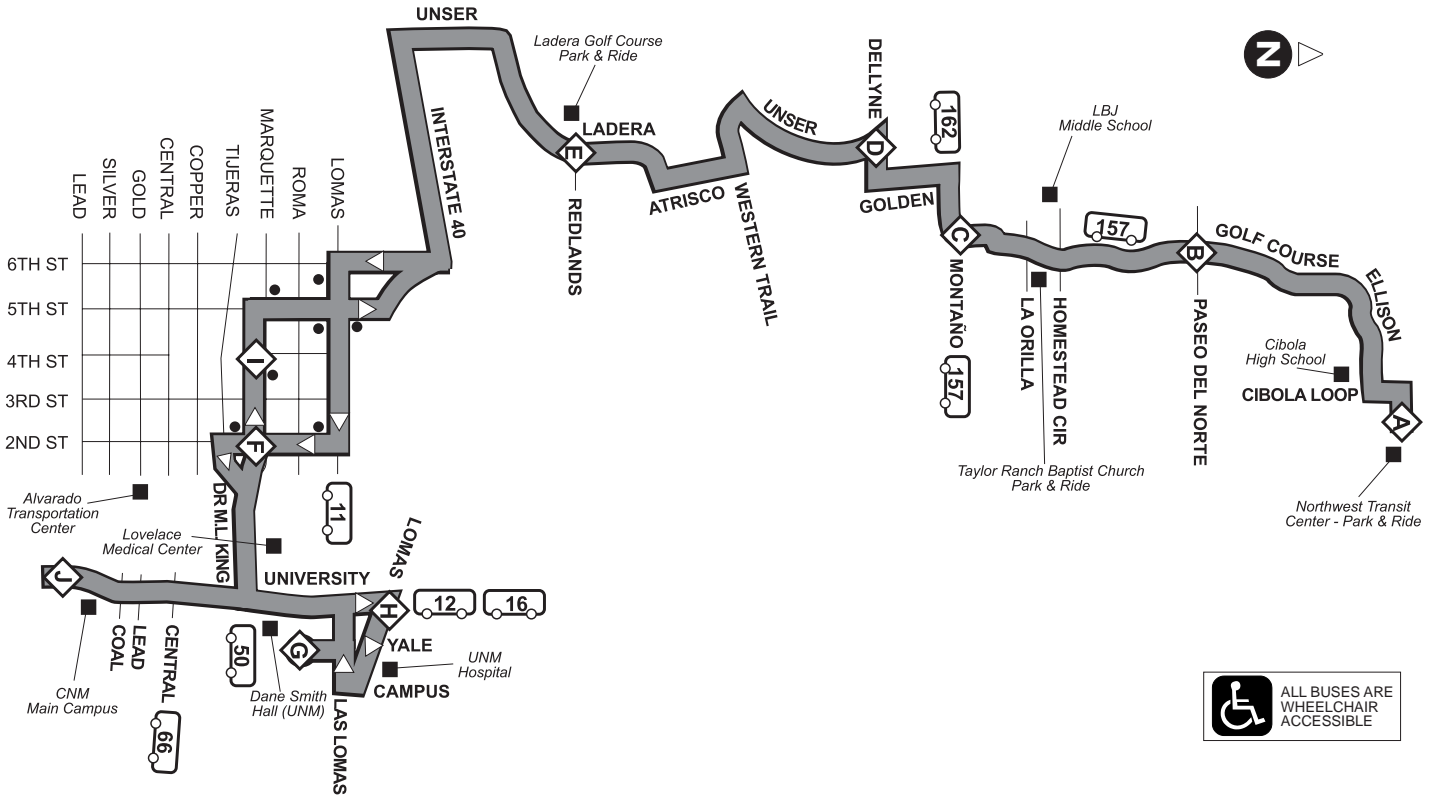
WENONAH & TRAMWAY (A)	CENTRAL & JUAN TABO (B)	CENTRAL & WYOMING (C)	CENTRAL & SAN MATEO (D)	CENTRAL & YALE (E)	ALVARADO TRANSPORTATION CENTER (F)	CENTRAL & ATRISCO (G)	CENTRAL & COORS (H)	CENTRAL & UNSER TRANSIT CENTER (I)
6:00a	6:04a	6:09a	6:17a	6:24a	6:30a	6:41a	6:46a	6:50a
6:20a	6:24a	6:29a	6:37a	6:44a	6:50a	7:01a	7:06a	7:10a
6:40a	6:44a	6:49a	6:57a	7:04a	7:10a	7:21a	7:26a	7:30a
6:59a	7:03a	7:08a	7:16a	7:23a	7:30a	7:42a	7:47a	7:51a
7:19a	7:23a	7:28a	7:36a	7:43a	7:50a	8:02a	8:07a	8:11a
7:39a	7:43a	7:48a	7:56a	8:03a	8:10a	8:22a	8:27a	8:31a
7:58a	8:03a	8:09a	8:17a	8:24a	8:30a	8:42a	8:47a	8:51a
8:17a	8:22a	8:28a	8:36a	8:44a	8:50a	9:03a	9:08a	9:12a
8:37a	8:42a	8:48a	8:56a	9:04a	9:10a	9:23a	9:28a	9:32a
8:55a	9:00a	9:06a	9:14a	9:22a	9:28a	9:41a	9:46a	9:50a
9:15a	9:20a	9:26a	9:34a	9:42a	9:48a	10:01a	10:06a	10:10a
9:31a	9:36a	9:42a	9:50a	9:58a	10:04a	10:17a	10:22a	10:26a
9:44a	9:49a	9:55a	10:04a	10:12a	10:19a	10:33a	10:39a	10:43a
9:59a	10:04a	10:10a	10:19a	10:27a	10:34a	10:48a	10:54a	10:58a
10:12a	10:17a	10:24a	10:34a	10:43a	10:50a	11:04a	11:10a	11:14a
10:28a	10:33a	10:40a	10:50a	10:59a	11:06a	11:20a	11:26a	11:30a
10:44a	10:49a	10:56a	11:06a	11:15a	11:22a	11:36a	11:42a	11:46a
10:57a	11:02a	11:09a	11:20a	11:31a	11:38a	11:52a	11:59a	12:03p
11:13a	11:18a	11:25a	11:36a	11:47a	11:54a	12:08p	12:15p	12:19p
11:29a	11:34a	11:41a	11:52a	12:03p	12:10p	12:24p	12:31p	12:35p
11:45a	11:50a	11:57a	12:08p	12:19p	12:26p	12:40p	12:47p	12:51p
12:00p	12:05p	12:13p	12:24p	12:35p	12:42p	12:56p	1:03p	1:07p
12:16p	12:21p	12:29p	12:40p	12:51p	12:58p	1:12p	1:19p	1:23p
12:32p	12:37p	12:45p	12:56p	1:07p	1:14p	1:28p	1:35p	1:39p
12:48p	12:53p	1:01p	1:12p	1:23p	1:30p	1:44p	1:51p	1:55p
1:04p	1:09p	1:17p	1:28p	1:39p	1:46p	2:00p	2:07p	2:11p
1:20p	1:25p	1:33p	1:44p	1:55p	2:02p	2:16p	2:23p	2:27p
1:36p	1:41p	1:49p	2:00p	2:11p	2:18p	2:32p	2:39p	2:43p
1:52p	1:57p	2:05p	2:16p	2:27p	2:34p	2:48p	2:55p	2:59p
2:08p	2:13p	2:21p	2:32p	2:43p	2:50p	3:04p	3:11p	3:15p
2:24p	2:29p	2:37p	2:48p	2:59p	3:06p	3:20p	3:27p	3:31p
2:40p	2:45p	2:53p	3:04p	3:15p	3:22p	3:36p	3:43p	3:47p
2:56p	3:01p	3:09p	3:20p	3:31p	3:38p	3:52p	3:59p	4:03p
3:12p	3:17p	3:25p	3:36p	3:47p	3:54p	4:08p	4:14p	4:18p
3:28p	3:33p	3:41p	3:52p	4:03p	4:10p	4:24p	4:30p	4:34p
3:44p	3:49p	3:57p	4:08p	4:19p	4:26p	4:40p	4:46p	4:50p
4:00p	4:05p	4:13p	4:24p	4:35p	4:42p	4:56p	5:02p	5:06p
4:16p	4:21p	4:29p	4:40p	4:51p	4:58p	5:12p	5:18p	5:22p
4:32p	4:37p	4:45p	4:56p	5:07p	5:14p	5:28p	5:34p	5:38p
4:48p	4:53p	5:01p	5:12p	5:23p	5:30p	5:44p	5:50p	5:54p
5:04p	5:09p	5:17p	5:28p	5:39p	5:46p	6:00p	6:06p	6:10p
5:21p	5:26p	5:34p	5:44p	5:55p	6:02p	6:16p	6:22p	6:26p
5:37p	5:42p	5:50p	6:00p	6:11p	6:18p	6:32p	6:38p	6:42p
5:53p	5:58p	6:06p	6:16p	6:27p	6:34p	6:48p	6:54p	6:58p
6:09p	6:14p	6:22p	6:32p	6:43p	6:50p	7:04p	7:10p	7:14p
6:38p	6:43p	6:51p	7:01p	7:12p	7:19p	7:33p	7:39p	7:43p

CENTRAL & UNSER TRANSIT CENTER	CENTRAL & COORS	CENTRAL & ATRISCO	ALVARADO TRANSPORTATION CENTER	CENTRAL & YALE	CENTRAL & SAN MATEO	CENTRAL & WYOMING	CENTRAL & JUAN TABO	WENONAH & TRAMWAY
6:07a	6:10a	6:14a	6:25a	6:31a	6:39a	6:47a	6:54a	6:59a
6:27a	6:30a	6:34a	6:45a	6:51a	6:59a	7:07a	7:14a	7:19a
6:47a	6:50a	6:54a	7:05a	7:11a	7:19a	7:27a	7:34a	7:39a
7:07a	7:10a	7:14a	7:25a	7:31a	7:39a	7:48a	7:55a	8:00a
7:27a	7:30a	7:34a	7:45a	7:51a	7:59a	8:08a	8:15a	8:20a
7:46a	7:49a	7:54a	8:05a	8:11a	8:19a	8:28a	8:35a	8:40a
8:06a	8:09a	8:14a	8:25a	8:31a	8:39a	8:48a	8:55a	9:00a
8:25a	8:28a	8:33a	8:45a	8:51a	9:00a	9:09a	9:16a	9:21a
8:45a	8:48a	8:53a	9:05a	9:11a	9:20a	9:29a	9:36a	9:41a
9:05a	9:08a	9:13a	9:25a	9:31a	9:40a	9:49a	9:56a	10:01a
9:25a	9:28a	9:33a	9:45a	9:51a	10:00a	10:09a	10:16a	10:21a
9:40a	9:43a	9:49a	10:01a	10:07a	10:18a	10:28a	10:35a	10:40a
9:56a	9:59a	10:05a	10:17a	10:23a	10:34a	10:44a	10:51a	10:56a
10:12a	10:15a	10:21a	10:33a	10:39a	10:50a	11:00a	11:07a	11:12a
10:26a	10:30a	10:36a	10:49a	10:55a	11:06a	11:16a	11:24a	11:29a
10:42a	10:46a	10:52a	11:05a	11:11a	11:22a	11:32a	11:40a	11:45a
10:58a	11:02a	11:08a	11:21a	11:28a	11:40a	11:51a	11:59a	12:04p
11:14a	11:18a	11:24a	11:37a	11:44a	11:56a	12:07p	12:15p	12:20p
11:30a	11:34a	11:40a	11:53a	12:00p	12:12p	12:23p	12:31p	12:36p
11:45a	11:49a	11:55a	12:09p	12:16p	12:28p	12:39p	12:47p	12:52p
12:01p	12:05p	12:11p	12:25p	12:32p	12:44p	12:55p	1:03p	1:08p
12:16p	12:20p	12:27p	12:41p	12:48p	1:00p	1:11p	1:19p	1:24p
12:32p	12:36p	12:43p	12:57p	1:04p	1:16p	1:27p	1:35p	1:40p
12:48p	12:52p	12:59p	1:13p	1:20p	1:32p	1:43p	1:51p	1:56p
1:04p	1:08p	1:15p	1:29p	1:36p	1:48p	1:59p	2:07p	2:12p
1:20p	1:24p	1:31p	1:45p	1:52p	2:04p	2:15p	2:23p	2:28p
1:36p	1:40p	1:47p	2:01p	2:08p	2:20p	2:31p	2:39p	2:44p
1:52p	1:56p	2:03p	2:17p	2:24p	2:36p	2:47p	2:55p	3:00p
2:08p	2:12p	2:19p	2:33p	2:40p	2:52p	3:03p	3:11p	3:16p
2:25p	2:29p	2:35p	2:49p	2:55p	3:06p	3:17p	3:25p	3:30p
2:41p	2:45p	2:51p	3:05p	3:11p	3:22p	3:33p	3:41p	3:46p
2:57p	3:01p	3:07p	3:21p	3:27p	3:38p	3:49p	3:57p	4:02p
3:13p	3:17p	3:23p	3:37p	3:43p	3:54p	4:05p	4:13p	4:18p
3:29p	3:33p	3:39p	3:53p	3:59p	4:10p	4:21p	4:29p	4:34p
3:45p	3:49p	3:55p	4:09p	4:15p	4:26p	4:37p	4:45p	4:50p
4:01p	4:05p	4:11p	4:25p	4:31p	4:42p	4:53p	5:01p	5:06p
4:17p	4:21p	4:27p	4:41p	4:47p	4:58p	5:09p	5:17p	5:22p
4:33p	4:37p	4:43p	4:57p	5:03p	5:14p	5:25p	5:33p	5:38p
4:49p	4:53p	4:59p	5:13p	5:19p	5:30p	5:41p	5:49p	5:54p
5:05p	5:09p	5:15p	5:29p	5:35p	5:46p	5:57p	6:05p	6:10p
5:21p	5:25p	5:31p	5:45p	5:51p	6:02p	6:13p	6:21p	6:26p
5:37p	5:41p	5:47p	6:01p	6:07p	6:18p	6:29p	6:37p	6:42p
5:53p	5:57p	6:03p	6:16p	6:22p	6:33p	6:43p	6:51p	6:56p
6:08p	6:12p	6:18p	6:31p	6:37p	6:48p	6:58p	7:06p	7:11p
6:23p	6:27p	6:33p	6:46p	6:52p	7:03p	7:13p	7:21p	7:26p
6:38p	6:42p	6:48p	7:01p	7:07p	7:18p	7:28p	7:36p	7:41p

Return to
Summary

Route / Ruta 92 Taylor Ranch Express

Proposed Suspension
Effective date to be determined



Route 92 - Weekday Southbound

Route 92 - Weekday Northbound

- UNIVERSITY & BASEHART (UNM) **J**
- DANE SMITH HALL (UNM) **G**
- UNIVERSITY & LOMAS **H**
- 2ND & MARQUETTE **F**
- LADERA & REDLANDS **E**
- DELLYNE & UNSER **D**
- MONTAÑO & TAYLOR RANCH **C**
- GOLF COURSE & PASEO DEL NORTE **B**
- NORTHWEST TRANSIT CENTER P&R **A**

- NORTHWEST TRANSIT CENTER P&R **A**
- GOLF COURSE & PASEO DEL NORTE **B**
- MONTAÑO & TAYLOR RANCH **C**
- DELLYNE & UNSER **D**
- LADERA & REDLANDS **E**
- 4TH & MARQUETTE **I**
- DANE SMITH HALL (UNM) **G**
- UNIVERSITY & LOMAS **H**
- UNIVERSITY & BASEHART (UNM) **J**

6:4

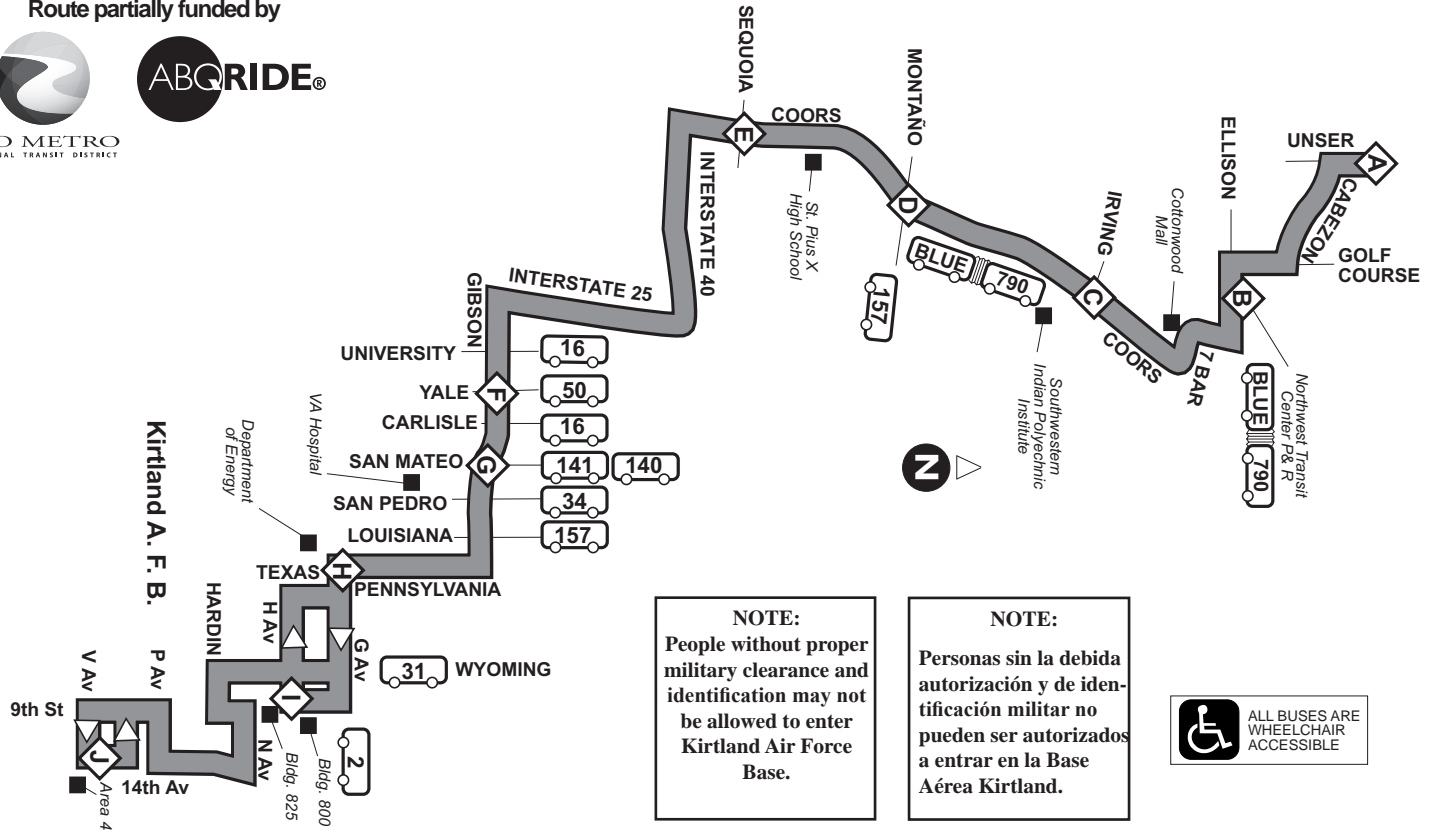
All service suspended.

30p

Route / Ruta 96 Crosstown Commuter

Proposed Suspension
Effective date to be determined

Route partially funded by



NOTE:
People without proper military clearance and identification may not be allowed to enter Kirtland Air Force Base.

NOTE:
Personas sin la debida autorización y de identificación militar no pueden ser autorizados a entrar en la Base Aérea Kirtland.



Route 96 - Weekday Southbound

Route 96 - Weekday Northbound

- A SOUTHERN & UNSER
- B NORTHWEST TRANSIT CENTER P&R
- C COORS & IRVING
- D COORS & MONTANO
- E COORS & SEQUOIA
- F GIBSON & YALE
- G GIBSON & SAN MATEO
- H G STREET D.O.E. BLDG.
- I BUILDING 800
- J AREA 4

- A SOUTHERN & UNSER
- B NORTHWEST TRANSIT CENTER P&R
- C COORS & IRVING
- D COORS & MONTANO
- E COORS & SEQUOIA
- F GIBSON & YALE
- G GIBSON & SAN MATEO
- H G STREET D.O.E. BLDG.
- I BUILDING 800
- J AREA 4

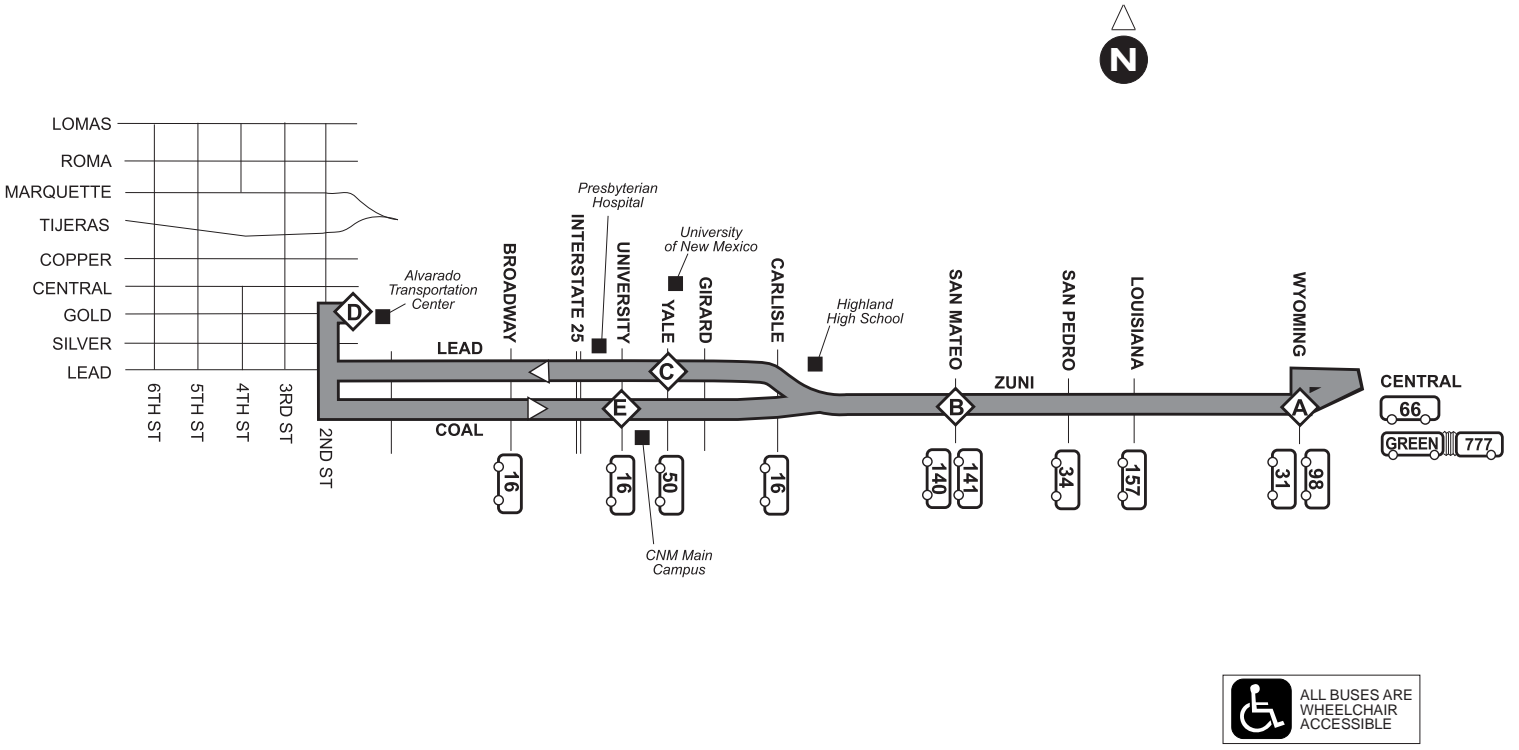
All service suspended.

IMPORTANT:
Due to varying military restrictions, access to Kirtland Air Force Base may be changed at any time. If you are traveling to KAFB please call 243-RIDE (243-7433) for current information.

IMPORTANTE:
Debido a diferentes restricciones militares, el acceso a La Base Aerea Kirtland puede cambiar en cualquier momento. Si usted viaja hacia KAFB en autobús, por favor llame al 243-RIDE (243-7433) para obtener información actualizada.

Route / Ruta 97 Zuni Rd.

Proposed Suspension
Effective date to be determined



Route 97 - Weekday Westbound

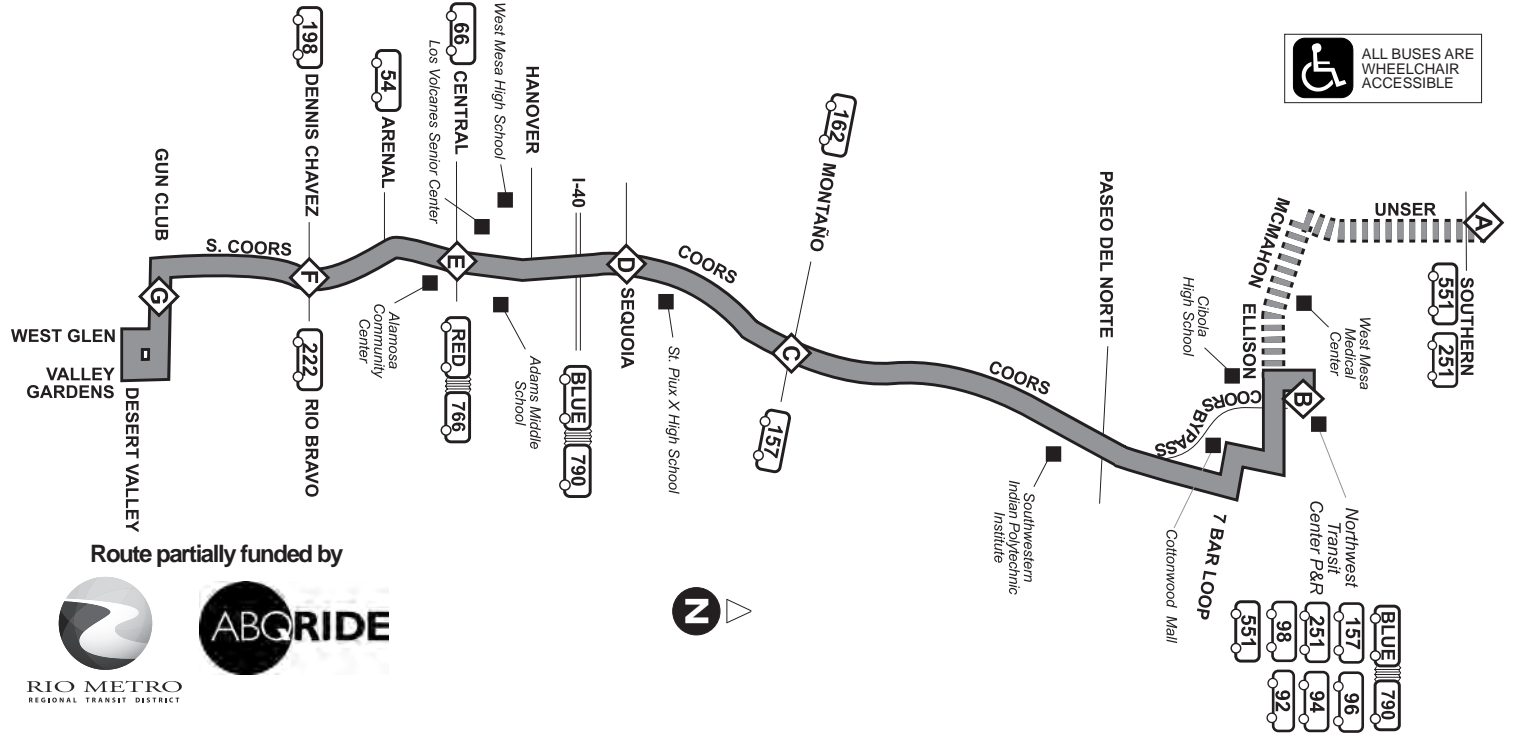
Route 97 - Weekday Eastbound

STOP	STOP	STOP	STOP
A ZUNI & WYOMING	B ZUNI & SAN MATEO	C LEAD & YALE	D ALVARADO TRANSPORTATION CENTER
6:31a	6:37a	6:44a	6:52a
7:31a	7:37a	7:44a	7:54a
8:32a	8:39a	8:46a	8:56a
9:32a	9:39a	9:46a	9:56a
10:33a	10:40a	10:47a	10:57a
11:33a	11:40a	11:47a	11:57a
12:33p	12:40p	12:47p	12:57p
1:33p	1:40p	1:47p	1:57p
2:33p	2:40p	2:47p	2:57p
3:33p	3:40p	3:47p	3:57p
4:33p	4:40p	4:47p	4:56p
5:33p	5:40p	5:47p	5:56p
6:33p	6:39p	6:45p	6:54p

STOP	STOP	STOP	STOP
D ALVARADO TRANSPORTATION CENTER	E UNIVERSITY & COAL	B ZUNI & SAN MATEO	A ZUNI & WYOMING
6:05a	6:12a	6:19a	6:29a
7:05a	7:12a	7:19a	7:29a
8:05a	8:12a	8:19a	8:30a
9:05a	9:12a	9:19a	9:30a
10:05a	10:12a	10:19a	10:31a
11:05a	11:12a	11:19a	11:31a
12:05p	12:12p	12:19p	12:31p
1:05p	1:12p	1:19p	1:31p
2:05p	2:12p	2:19p	2:31p
3:05p	3:12p	3:19p	3:31p
4:05p	4:12p	4:19p	4:31p
5:05p	5:12p	5:19p	5:31p
6:05p	6:12p	6:19p	6:31p

Route / Ruta 155 Coors Blvd.

Proposed Suspension
Effective date to be determined



Route partially funded by



Route 155 - Weekday - Southbound

Route 155 - Weekday - Northbound

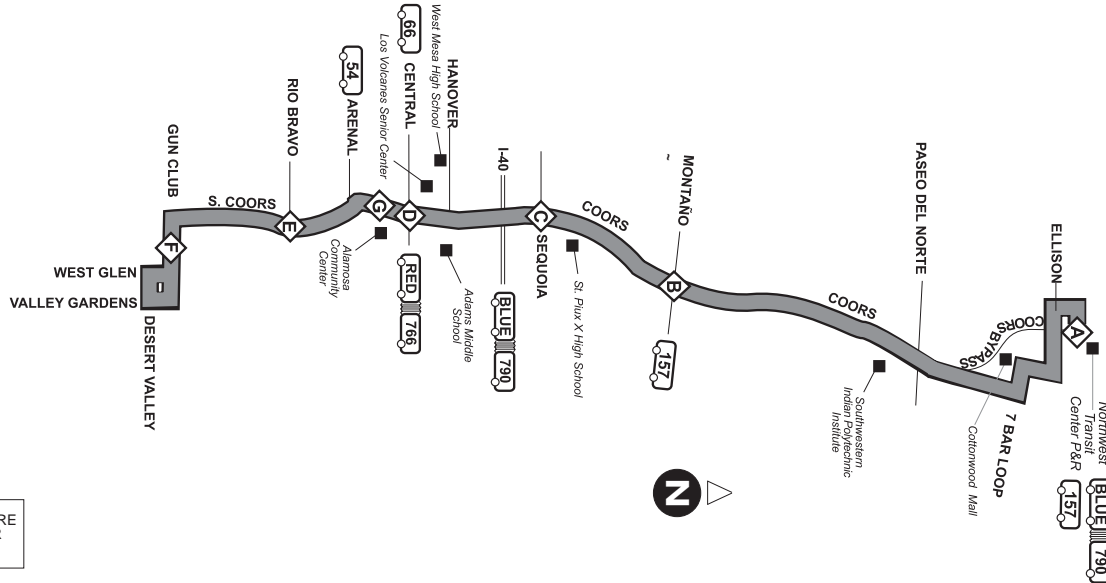
SOUTHERN & UNSER	A	B	C	D	E	F	G
5:36a	5:41a	5:50a	6:09a	6:14a	6:23a	6:33a	6:40a
6:10a	6:24a	6:43a	6:50a	7:01a	7:11a	7:18a	
6:41a	6:55a	7:14a	7:21a	7:32a	7:42a	7:49a	
7:15a	7:29a	7:48a	7:53a	8:04a	8:14a	8:21a	
7:49a	8:03a	8:22a	8:27a	8:38a	8:48a	8:55a	
	8:36a	8:53a	8:58a	9:08a	9:18a	9:25a	
	9:06a	9:23a	9:28a	9:38a	9:48a	9:55a	
	9:36a	9:53a	9:58a	10:08a	10:18a	10:25a	
	10:04a	10:22a	10:27a	10:38a	10:48a	10:55a	
	10:34a	10:52a	10:57a	11:08a	11:18a	11:25a	
	11:04a	11:22a	11:27a	11:38a	11:48a	11:55a	
	11:34a	11:52a	11:57a	12:08p	12:18p	12:25p	
	12:05p	12:23p	12:28p	12:39p	12:50p	12:57p	
	12:35p	12:53p	12:58p	1:09p	1:20p	1:27p	
	1:05p	1:23p	1:28p	1:39p	1:50p	1:57p	
	1:34p	1:52p	1:57p	2:09p	2:21p	2:28p	
	2:05p	2:23p	2:28p	2:40p	2:52p	2:59p	
	2:35p	2:53p	2:58p	3:10p	3:22p	3:29p	
	3:03p	3:22p	3:28p	3:40p	3:52p	3:59p	
	3:34p	3:53p	3:59p	4:11p	4:23p	4:30p	
	4:03p	4:22p	4:28p	4:40p	4:52p	4:59p	
	4:36p	4:55p	5:01p	5:12p	5:23p	5:30p	5:34p
	5:05p	5:24p	5:30p	5:42p	5:53p	6:00p	6:04p
	5:21p	5:35p	5:44p	6:00p	6:11p	6:22p	6:29p
	6:06p	6:25p	6:31p	6:42p	6:53p	7:00p	7:04p
	6:39p	6:56p	7:01p	7:10p	7:19p	7:26p	7:30p
	7:18p	7:35p	7:40p	7:49p	7:58p	8:05p	8:09p
	8:02p	8:19p	8:24p	8:33p	8:42p	8:49p	
	8:40p	8:57p	9:02p	9:11p	9:20p	9:27p	9:31p
	9:38p	9:55p	10:00p	10:09p	10:18p	10:25p	

(EVENING)
COORS & RIO BRAVO

COORS & GUN CLUB	G	F	E	D	C	B	A
6:35a	6:39a	6:52a	7:01a	7:07a	7:21a	7:36a	7:36a
7:05a	7:09a	7:22a	7:31a	7:37a	7:51a		
7:36a	7:40a	7:53a	8:02a	8:08a	8:22a		
8:09a	8:13a	8:26a	8:35a	8:41a	8:55a		
8:39a	8:43a	8:56a	9:05a	9:11a	9:25a		
9:09a	9:13a	9:26a	9:35a	9:41a	9:55a		
9:38a	9:42a	9:55a	10:05a	10:11a	10:25a		
10:07a	10:11a	10:24a	10:34a	10:40a	10:54a		
10:37a	10:41a	10:54a	11:04a	11:10a	11:24a		
11:07a	11:11a	11:24a	11:34a	11:40a	11:54a		
11:37a	11:41a	11:54a	12:04p	12:10p	12:24p		
12:07p	12:11p	12:24p	12:34p	12:40p	12:54p		
12:38p	12:42p	12:55p	1:05p	1:11p	1:25p		
1:08p	1:12p	1:25p	1:35p	1:41p	1:55p		
1:38p	1:42p	1:55p	2:05p	2:11p	2:25p		
2:08p	2:12p	2:26p	2:36p	2:42p	2:56p		
2:38p	2:42p	2:56p	3:06p	3:12p	3:26p		
3:09p	3:13p	3:27p	3:38p	3:45p	4:00p		
3:40p	3:44p	3:58p	4:08p	4:15p	4:30p	4:46p	
4:10p	4:14p	4:28p	4:38p	4:45p	5:00p	5:16p	
4:41p	4:45p	4:58p	5:09p	5:16p	5:31p	5:47p	
5:12p	5:16p	5:29p	5:40p	5:47p	6:02p	6:18p	
5:34p	5:46p	5:59p	6:10p	6:17p	6:32p		
6:04p	6:16p	6:29p	6:40p	6:47p	7:02p		
6:33p	6:48p	6:59p	7:09p	7:15p	7:29p		
7:04p	7:15p	7:26p	7:36p	7:42p	7:56p		
7:30p	7:53p	8:04p	8:13p	8:19p	8:33p		
8:09p	8:38p	8:49p	8:58p	9:04p	9:18p		
9:31p	9:44p	9:55p	10:04p	10:10p	10:24p		

Route / Ruta 155 Coors Blvd.

Proposed Suspension
Effective date to be determined



Route 155 - Saturday Southbound

Stops	A	B	C	D	E	F
Northwest Transit Center P & R	6:37a	7:12a	7:17a	7:23a	7:34a	7:41a
Coors & Montano	7:42a	7:57a	8:02a	8:10a	8:19a	8:26a
Coors & Sequoia	8:27a	8:42a	8:47a	8:55a	9:04a	9:11a
Coors & Central	9:11a	9:26a	9:31a	9:40a	9:49a	9:56a
Coors & Rio Bravo	9:56a	10:11a	10:16a	10:25a	10:35a	10:42a
Coors & Gun Club	10:42a	10:57a	11:03a	11:10a	11:21a	11:28a
Coors & Hanover	11:27a	11:42a	11:48a	11:55a	12:06p	12:13p
Coors & Sequoia	12:11p	12:26p	12:32p	12:40p	12:50p	12:57p
Coors & Central	12:56p	1:12p	1:17p	1:25p	1:35p	1:42p
Coors & Rio Bravo	1:41p	1:57p	2:02p	2:10p	2:20p	2:27p
Coors & Gun Club	2:24p	2:40p	2:45p	2:56p	3:06p	3:13p
Coors & Hanover	3:09p	3:25p	3:30p	3:41p	3:51p	3:58p
Coors & Sequoia	3:54p	4:10p	4:15p	4:26p	4:36p	4:43p
Coors & Central	4:39p	4:55p	5:00p	5:11p	5:21p	5:28p
Coors & Rio Bravo	5:24p	5:40p	5:45p	5:56p	6:05p	6:12p
Coors & Gun Club	6:13p	6:28p	6:32p	6:40p	6:48p	6:55p
Coors & Hanover	6:58p	7:13p	7:17p	7:25p	7:33p	7:40p
Coors & Sequoia	7:43p	7:58p	8:02p	8:10p	8:18p	8:25p
Coors & Central	8:28p	8:43p	8:47p	8:55p	9:03p	9:19p
Coors & Rio Bravo	9:28p	9:43p	9:47p	9:55p	10:03p	10:10p

Route 155 - Saturday Northbound

Stops	F	E	D	C	B	A
Northwest Transit Center P & R	7:47a	7:51a	8:00a	8:10a	8:16a	8:31a
Coors & Montano	8:42a	8:46a	8:55a	9:05a	9:11a	9:26a
Coors & Sequoia	9:27a	9:31a	9:40a	9:50a	9:56a	10:11a
Coors & Central	10:12a	10:16a	10:25a	10:34a	10:40a	10:55a
Coors & Rio Bravo	10:56a	11:00a	11:10a	11:18a	11:24a	11:39a
Coors & Gun Club	11:40a	11:45a	11:55a	12:03p	12:09p	12:24p
Coors & Hanover	12:27p	12:32p	12:40p	12:50p	12:57p	1:13p
Coors & Sequoia	1:12p	1:17p	1:25p	1:35p	1:42p	1:58p
Coors & Central	1:57p	2:02p	2:10p	2:20p	2:27p	2:43p
Coors & Rio Bravo	2:42p	2:47p	2:55p	3:05p	3:12p	3:28p
Coors & Gun Club	3:27p	3:32p	3:40p	3:50p	3:57p	4:13p
Coors & Hanover	4:10p	4:15p	4:25p	4:36p	4:41p	4:57p
Coors & Sequoia	4:55p	5:00p	5:10p	5:21p	5:26p	5:42p
Coors & Central	5:32p	5:45p	5:55p	6:06p	6:11p	6:27p
Coors & Rio Bravo	6:16p	6:31p	6:40p	6:48p	6:53p	7:08p
Coors & Gun Club	6:59p	7:16p	7:25p	7:33p	7:38p	7:53p
Coors & Hanover	7:44p	8:01p	8:10p	8:18p	8:23p	8:38p

Route 155 - Sunday Southbound

Stops	A	B	C	D	G
Northwest Transit Center P & R	10:09a	10:24a	10:30a	10:39a	10:41a
Coors & Montano	10:54a	11:09a	11:15a	11:24a	11:26a
Coors & Sequoia	11:39a	11:54a	12:00p	12:09p	12:11p
Coors & Central	12:24p	12:39p	12:45p	12:54p	12:56p
Coors & Rio Bravo	1:09p	1:24p	1:30p	1:39p	1:41p
Coors & Gun Club	1:54p	2:09p	2:15p	2:24p	2:26p
Coors & Hanover	2:39p	2:54p	3:00p	3:09p	3:11p
Coors & Sequoia	3:24p	3:39p	3:45p	3:54p	3:56p
Coors & Central	4:09p	4:24p	4:30p	4:39p	4:41p
Coors & Rio Bravo	4:54p	5:09p	5:15p	5:24p	5:26p

Route 155 - Sunday Northbound

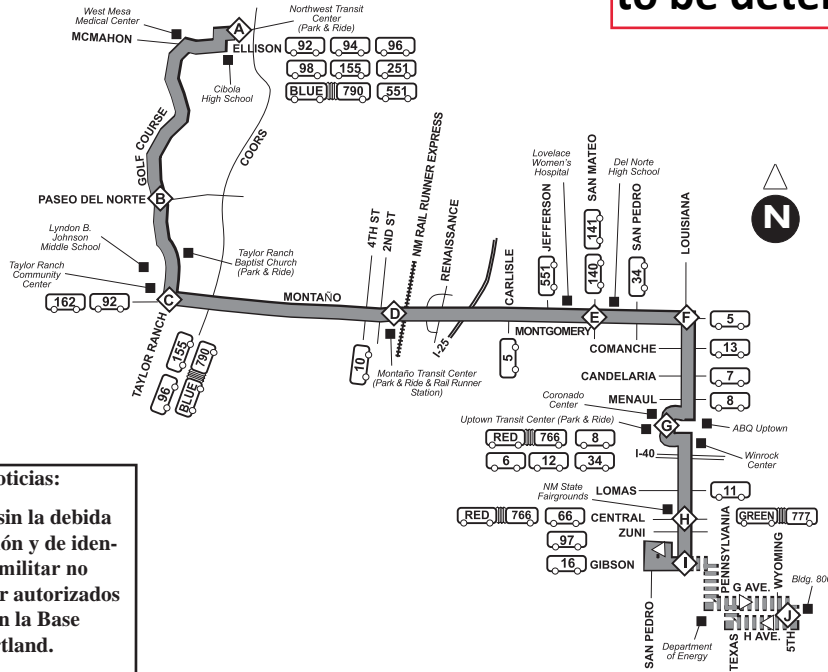
Stops	G	D	C	B	A
Northwest Transit Center P & R	9:15a	9:17a	9:26a	9:33a	9:48a
Coors & Montano	10:00a	10:02a	10:11a	10:18a	10:33a
Coors & Sequoia	10:45a	10:47a	10:56a	11:03a	11:18a
Coors & Central	11:30a	11:32a	11:41a	11:48a	12:03p
Coors & Rio Bravo	12:15p	12:17p	12:26p	12:33p	12:48p
Coors & Gun Club	1:00p	1:02p	1:11p	1:18p	1:33p
Coors & Hanover	1:45p	1:47p	1:56p	2:03p	2:18p
Coors & Sequoia	2:30p	2:32p	2:41p	2:48p	3:03p
Coors & Central	3:15p	3:17p	3:26p	3:33p	3:48p
Coors & Rio Bravo	4:00p	4:02p	4:11p	4:18p	4:33p

NO SERVICE TO GUN CLUB OR RIO BRAVO ON SUNDAYS
NO HAY SERVICIO A GUN CLUB O RIO BRAVO LOS DOMINGOS

[Return to Summary](#)

Route / Ruta 157 Louisiana / Uptown / Montañó / NWTC

Effective Date
Proposed Suspension
Effective date
to be determined



NOTE:
People without proper military clearance and identification may not be allowed to enter Kirtland Air Force Base.

Noticias:
Personas sin la debida autorización y de identificación militar no pueden ser autorizados a entrar en la Base Aérea Kirtland.



Route 157 - Weekday South / Eastbound

Route 157 - Weekday West / Northbound

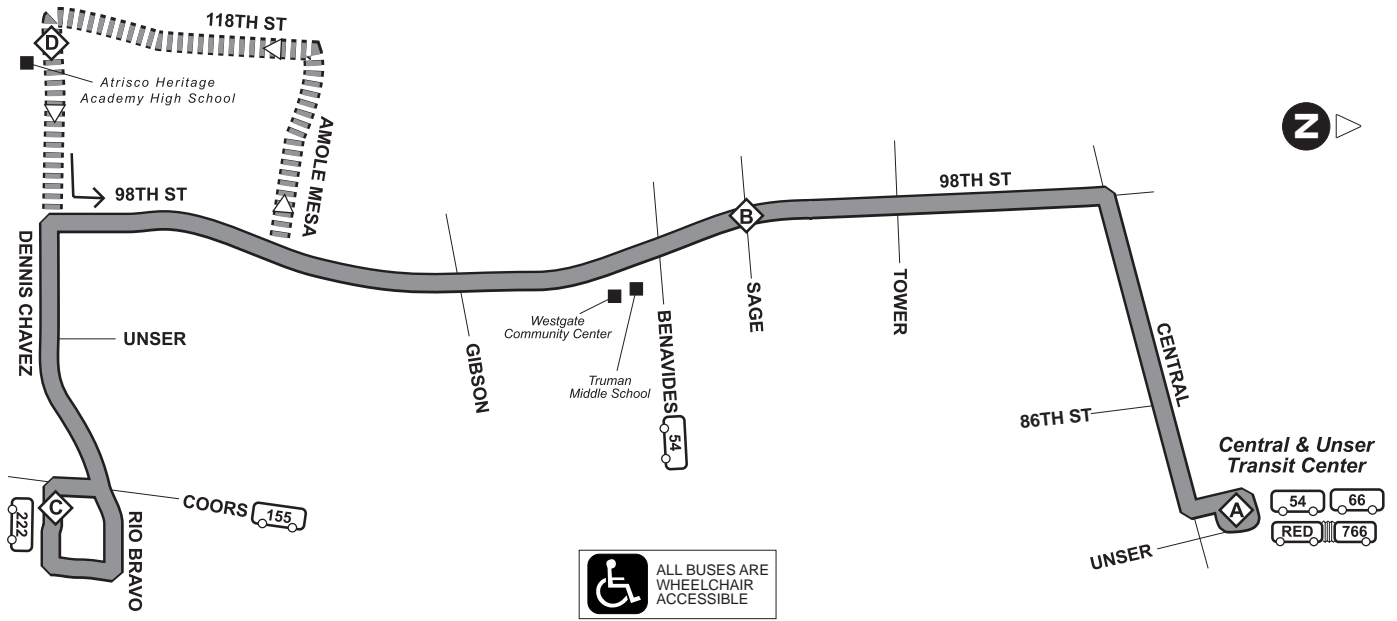
A	B	C	D	E	F	G	H	I	J
5:21a	5:31a	5:36a	5:45a	5:54a	5:58a	6:06a	6:15a	6:19a	6:27a
5:57a	6:07a	6:12a	6:21a	6:30a	6:34a	6:42a	6:51a	6:55a	7:03a
6:27a	6:37a	6:42a	6:51a	7:00a	7:04a	7:12a	7:21a	7:25a	7:33a
6:55a	7:05a	7:10a	7:19a	7:29a	7:33a	7:42a	7:51a	7:55a
7:25a	7:35a	7:40a	7:49a	7:59a	8:03a	8:12a	8:21a	8:25a
7:55a	8:05a	8:10a	8:19a	8:29a	8:33a	8:42a	8:51a	8:55a
8:25a	8:35a	8:40a	8:49a	8:59a	9:03a	9:12a	9:21a	9:25a
8:55a	9:05a	9:10a	9:19a	9:29a	9:33a	9:42a	9:51a	9:55a
9:25a	9:35a	9:40a	9:49a	9:59a	10:03a	10:12a	10:21a	10:25a
9:55a	10:05a	10:10a	10:19a	10:29a	10:33a	10:42a	10:51a	10:55a
10:25a	10:35a	10:40a	10:49a	10:59a	11:03a	11:12a	11:21a	11:25a
10:55a	11:05a	11:10a	11:19a	11:29a	11:33a	11:42a	11:51a	11:55a
11:25a	11:35a	11:40a	11:49a	11:59a	12:03p	12:12p	12:21p	12:25p
11:55a	12:05p	12:10p	12:19p	12:29p	12:33p	12:42p	12:51p	12:55p
12:25p	12:35p	12:40p	12:49p	12:59p	1:03p	1:12p	1:21p	1:25p
12:55p	1:05p	1:10p	1:19p	1:29p	1:33p	1:42p	1:51p	1:55p
1:25p	1:35p	1:40p	1:49p	1:59p	2:03p	2:12p	2:21p	2:25p
1:54p	2:05p	2:10p	2:19p	2:29p	2:33p	2:42p	2:52p	2:57p
2:24p	2:35p	2:40p	2:49p	2:59p	3:03p	3:12p	3:22p	3:27p
2:54p	3:05p	3:10p	3:19p	3:29p	3:33p	3:42p	3:52p	3:57p	4:06p
3:24p	3:35p	3:40p	3:49p	3:59p	4:03p	4:12p	4:22p	4:27p	4:36p
3:54p	4:05p	4:10p	4:19p	4:29p	4:33p	4:42p	4:52p	4:57p	5:06p
4:24p	4:35p	4:40p	4:49p	4:59p	5:03p	5:12p	5:22p	5:27p
4:54p	5:05p	5:10p	5:19p	5:29p	5:33p	5:42p	5:52p	5:57p
5:24p	5:35p	5:40p	5:49p	5:59p	6:03p	6:12p	6:22p	6:27p
5:55p	6:06p	6:11p	6:20p	6:30p	6:34p	6:43p	6:53p	6:58p
6:37p	6:47p	6:52p	7:01p	7:09p	7:13p	7:21p	7:30p	7:35p
7:20p	7:30p	7:35p	7:44p	7:52p	7:56p	8:04p	8:13p	8:18p
8:02p	8:12p	8:17p	8:26p	8:34p	8:38p	8:46p	8:55p	9:00p
8:55p	9:05p	9:10p	9:19p	9:27p	9:31p	9:39p	9:48p	9:53p

J	I	H	G	F	E	D	C	B	A
.....	5:43a	5:48a	5:56a	6:06a	6:10a	6:20a	6:32a	6:36a	6:46a
.....	6:17a	6:22a	6:30a	6:40a	6:44a	6:54a	7:06a	7:10a	7:20a
6:38a	6:44a	6:49a	6:57a	7:07a	7:11a	7:21a	7:33a	7:37a	7:47a
7:08a	7:14a	7:19a	7:27a	7:37a	7:41a	7:51a	8:03a	8:07a	8:17a
7:38a	7:44a	7:49a	7:57a	8:07a	8:11a	8:21a	8:33a	8:37a	8:47a
.....	8:09a	8:14a	8:22a	8:32a	8:36a	8:46a	8:58a	9:02a	9:12a
.....	8:39a	8:44a	8:52a	9:02a	9:06a	9:16a	9:28a	9:32a	9:42a
.....	9:09a	9:14a	9:22a	9:32a	9:36a	9:46a	9:58a	10:02a	10:12a
.....	9:39a	9:44a	9:52a	10:02a	10:06a	10:16a	10:28a	10:32a	10:42a
.....	10:08a	10:14a	10:22a	10:32a	10:36a	10:46a	10:58a	11:02a	11:12a
.....	10:38a	10:44a	10:52a	11:02a	11:06a	11:16a	11:28a	11:32a	11:42a
.....	11:08a	11:14a	11:22a	11:32a	11:36a	11:46a	11:58a	12:02p	12:12p
.....	11:38a	11:44a	11:52a	12:02p	12:06p	12:16p	12:28p	12:32p	12:42p
.....	12:08p	12:14p	12:22p	12:32p	12:36p	12:46p	12:58p	1:02p	1:12p
.....	12:38p	12:44p	12:52p	1:02p	1:06p	1:16p	1:28p	1:32p	1:42p
.....	1:08p	1:14p	1:22p	1:32p	1:36p	1:46p	1:58p	2:02p	2:12p
.....	1:38p	1:44p	1:52p	2:02p	2:06p	2:16p	2:28p	2:32p	2:42p
.....	2:08p	2:14p	2:22p	2:32p	2:36p	2:46p	2:58p	3:02p	3:12p
.....	2:38p	2:44p	2:52p	3:02p	3:06p	3:16p	3:28p	3:32p	3:42p
.....	3:08p	3:14p	3:22p	3:32p	3:36p	3:46p	3:58p	4:02p	4:12p
.....	3:38p	3:44p	3:52p	4:02p	4:06p	4:17p	4:29p	4:33p	4:43p
.....	4:08p	4:14p	4:22p	4:32p	4:36p	4:47p	4:59p	5:03p	5:13p
4:22p	4:28p	4:34p	4:42p	4:52p	4:56p	5:07p	5:19p	5:23p	5:33p
4:52p	4:58p	5:04p	5:12p	5:22p	5:26p	5:37p	5:49p	5:53p	6:03p
5:26p	5:32p	5:38p	5:46p	5:56p	6:00p	6:11p	6:23p	6:27p	6:37p
.....	6:08p	6:14p	6:22p	6:32p	6:36p	6:47p	6:59p	7:03p	7:13p
.....	6:48p	6:53p	7:00p	7:10p	7:14p	7:24p	7:36p	7:40p	7:50p
.....	7:23p	7:28p	7:35p	7:45p	7:49p	7:59p	8:11p	8:15p	8:25p
.....	7:50p	7:55p	8:02p	8:12p	8:16p	8:26p	8:37p	8:41p	8:50p
.....	8:35p	8:40p	8:47p	8:57p	9:01p	9:11p	9:22p	9:26p	9:35p
.....	8:22p	8:27p	8:34p	8:44p	8:48p	8:58p	9:08p	9:12p	9:22p

Route / Ruta 198

98th Street / Dennis Chavez

Proposed Suspension
Effective date to be determined



Route 198 - Northbound

Route 198 - Southbound

Weekday

Saturday

Weekday

Saturday

Stop	Weekday	Saturday	Stop	Weekday	Saturday
ATRISCO HERITAGE ACADEMY H.S.	D		ATRISCO HERITAGE ACADEMY H.S.	D	
COORS & RIO BRAVO	C	C	COORS & RIO BRAVO	C	C
98TH & SAGE	B	B	98TH & SAGE	B	B
CENTRAL & UNSER TRANSIT CENTER P&R	A	A	CENTRAL & UNSER TRANSIT CENTER P&R	A	A
6:20a	6:28a	6:34a	6:02a	6:07a	6:17a
6:47a	6:55a	7:01a	6:30a	6:35a	6:45a
7:22p	7:27a	7:33a	7:01a	7:06a	7:16a
7:50a	7:58a	8:04a	7:31a	7:36a	7:46a
8:22a	8:30a	8:36a	8:02a	8:07a	8:17a
8:51a	8:59a	9:05a	8:33a	8:38a	8:48a
9:22a	9:30a	9:37a	9:04a	9:09a	9:19a
9:55a	10:03a	10:10a	9:36a	9:41a	9:52a
10:27a	10:35a	10:42a	10:08a	10:13a	10:24a
10:59a	11:07a	11:14a	10:40a	10:45a	10:56a
11:31a	11:39a	11:46a	11:12a	11:17a	11:28a
12:03p	12:11p	12:18p	11:44a	11:49a	12:00p
12:38p	12:46p	12:53p	12:18p	12:24p	12:35p
1:10p	1:18p	1:25p	12:50p	12:56p	1:07p
1:43p	1:51p	1:58p	1:22p	1:29p	1:40p
2:15p	2:23p	2:30p	1:54p	2:01p	2:12p
2:47p	2:55p	3:02p	2:26p	2:33p	2:44p
3:22p	3:27p	3:34p	2:58p	3:05p	3:16p
3:53p	4:01p	4:08p	3:32p	3:39p	3:50p
4:25p	4:33p	4:40p	4:04p	4:11p	4:22p
5:01p	5:06p	5:13p	4:37p	4:44p	4:55p
5:30p	5:38p	5:45p	5:09p	5:16p	5:27p
6:01p	6:09p	6:16p	5:40p	5:47p	5:58p
6:33p	6:41p	6:48p	6:12p	6:19p	6:30p
7:04p	7:12p	7:19p	6:43p	6:50p	7:01p
7:35p	7:43p	7:50p	7:14p	7:21p	7:32p
8:12p	8:20p	8:27p	7:51p	7:58p	8:09p
8:56p	9:04p	9:11p	8:35p	8:42p	8:53p
9:41p	9:49p	9:56p	9:20p	9:27p	9:38p

See following page for proposed new schedule.

Sunday

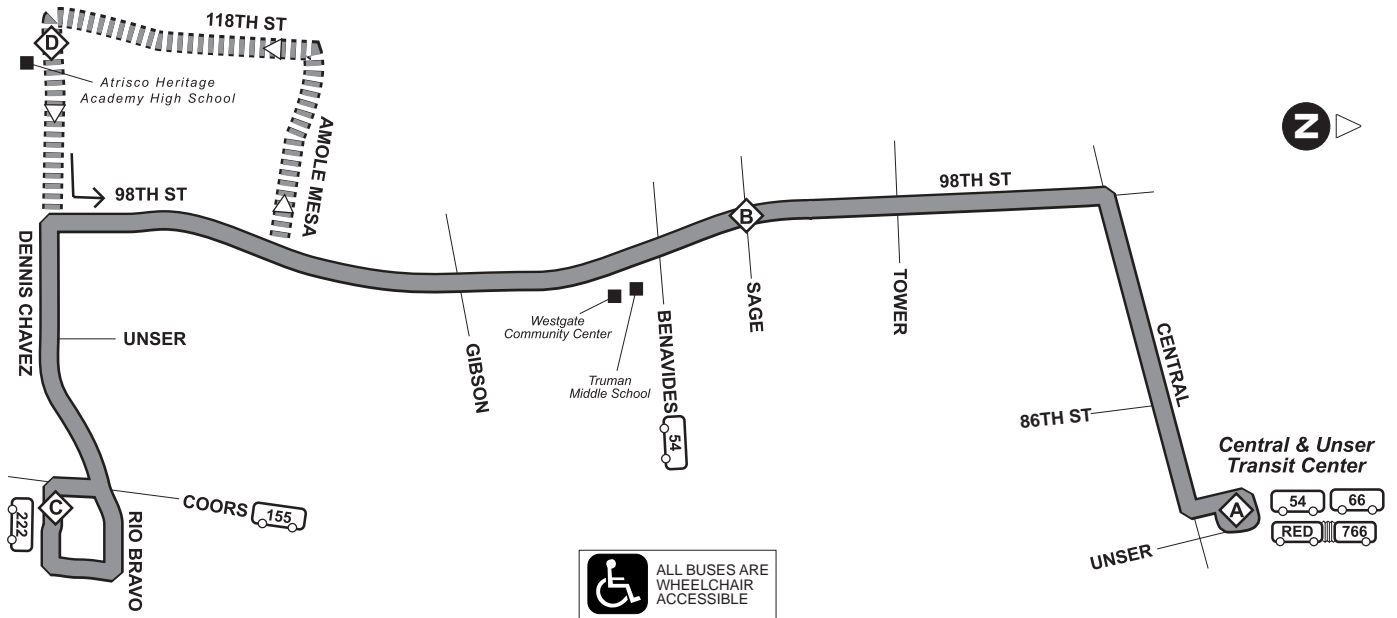
Sunday

6:47a	6:55a	7:01a	6:30a	6:35a	6:45a
7:19a	7:27a	7:33a	7:01a	7:06a	7:16a
7:50a	7:58a	8:04a	7:31a	7:36a	7:46a
8:22a	8:30a	8:36a	8:02a	8:07a	8:17a
8:51a	8:59a	9:05a	8:33a	8:38a	8:48a
9:22a	9:30a	9:37a	9:04a	9:09a	9:19a
9:55a	10:03a	10:10a	9:36a	9:41a	9:52a
10:27a	10:35a	10:42a	10:08a	10:13a	10:24a
10:59a	11:07a	11:14a	10:40a	10:45a	10:56a
11:31a	11:39a	11:46a	11:12a	11:17a	11:28a
12:03p	12:11p	12:18p	11:44a	11:49a	12:00p
12:38p	12:46p	12:53p	12:18p	12:24p	12:35p
1:10p	1:18p	1:25p	12:50p	12:56p	1:07p
1:43p	1:51p	1:58p	1:22p	1:29p	1:40p
2:15p	2:23p	2:30p	1:54p	2:01p	2:12p
2:47p	2:55p	3:02p	2:26p	2:33p	2:44p
3:19p	3:27p	3:34p	2:58p	3:05p	3:16p
3:53p	4:01p	4:08p	3:32p	3:39p	3:50p
4:25p	4:33p	4:40p	4:04p	4:11p	4:22p
4:58p	5:06p	5:13p	4:37p	4:44p	4:55p
5:30p	5:38p	5:45p	5:09p	5:16p	5:27p

Route / Ruta 198

98th Street / Dennis Chavez

Proposed Suspension
Effective date to be determined



Route 198 - Northbound

Route 198 - Southbound

Weekday

Saturday

Weekday

Saturday

ATRISCO HERITAGE ACADEMY H.S. (D)	COORS & RIO BRAVO (C)	98TH & SAGE (B)	CENTRAL & UNSER TRANSIT CENTER P&R (A)
...	6:35a	6:43a	6:49a
7:20a	...	7:25a	7:31a
...	8:05a	8:13a	8:19a
...	8:47a	8:55a	9:01a
...	9:35a	9:43a	9:50a
...	10:22a	10:30a	10:37a
...	11:05a	11:13a	11:20a
...	11:52a	12:00p	12:07p
...	12:35p	12:43p	12:50p
...	1:22p	1:30p	1:37p
...	2:05p	2:13p	2:20p
...	2:46p	2:54p	3:01p
3:38p	...	3:43p	3:50p
...	4:20p	4:28p	4:35p
5:08p	...	5:13p	5:20p
...	5:50p	5:58p	6:05p
...	6:35p	6:43p	6:50p
...	7:18p	7:26p	7:33p
...	8:05p	8:13p	8:20p
...	8:50p	8:58p	9:05p

COORS & RIO BRAVO (C)	98TH & SAGE (B)	CENTRAL & UNSER TRANSIT CENTER P&R (A)
6:35a	6:43a	6:49a
7:17a	7:25a	7:31a
8:05a	8:13a	8:19a
8:47a	8:55a	9:01a
9:35a	9:43a	9:50a
10:22a	10:30a	10:37a
11:05a	11:13a	11:20a
11:52a	12:00p	12:07p
12:35p	12:43p	12:50p
1:22p	1:30p	1:37p
2:05p	2:13p	2:20p
2:46p	2:54p	3:01p
3:35p	3:43p	3:50p
4:20p	4:28p	4:35p
5:05p	5:13p	5:20p
5:50p	5:58p	6:05p
6:35p	6:43p	6:50p
7:18p	7:26p	7:33p

CENTRAL & UNSER TRANSIT CENTER P&R (A)	98TH & SAGE (B)	COORS & RIO BRAVO (C)	ATRISCO HERITAGE ACADEMY H.S. (D)
6:58a	7:03a	...	7:13a
7:43a	7:48a	7:58a	...
8:28a	8:33a	8:43a	...
9:16a	9:21a	9:32a	...
9:58a	10:03a	10:14a	...
10:45a	10:50a	11:01a	...
11:28a	11:33a	11:44a	...
12:15p	12:21p	12:32p	...
1:00p	1:06p	1:17p	...
1:41p	1:48p	1:59p	...
2:27p	2:34p	2:45p	...
3:11p	3:18p	...	3:28p
3:59p	4:06p	4:17p	...
4:46p	4:53p	...	5:03p
5:26p	5:33p	5:44p	...
6:10p	6:17p	6:28p	...
6:56p	7:03p	7:14p	...
7:45p	7:52p	8:03p	...
8:30p	8:37p	8:48p	...
9:19p	9:26p	9:37p	...

CENTRAL & UNSER TRANSIT CENTER P&R (A)	98TH & SAGE (B)	COORS & RIO BRAVO (C)
6:58a	7:03a	7:13a
7:43a	7:48a	7:58a
8:28a	8:33a	8:43a
9:16a	9:21a	9:32a
9:58a	10:03a	10:14a
10:45a	10:50a	11:01a
11:28a	11:33a	11:44a
12:15p	12:21p	12:32p
1:00p	1:06p	1:17p
1:41p	1:48p	1:59p
2:27p	2:34p	2:45p
3:11p	3:18p	3:29p
3:59p	4:06p	4:17p
4:46p	4:53p	5:04p
5:26p	5:33p	5:44p
6:10p	6:17p	6:28p
6:56p	7:03p	7:14p
7:45p	7:52p	8:03p

Sunday

Sunday

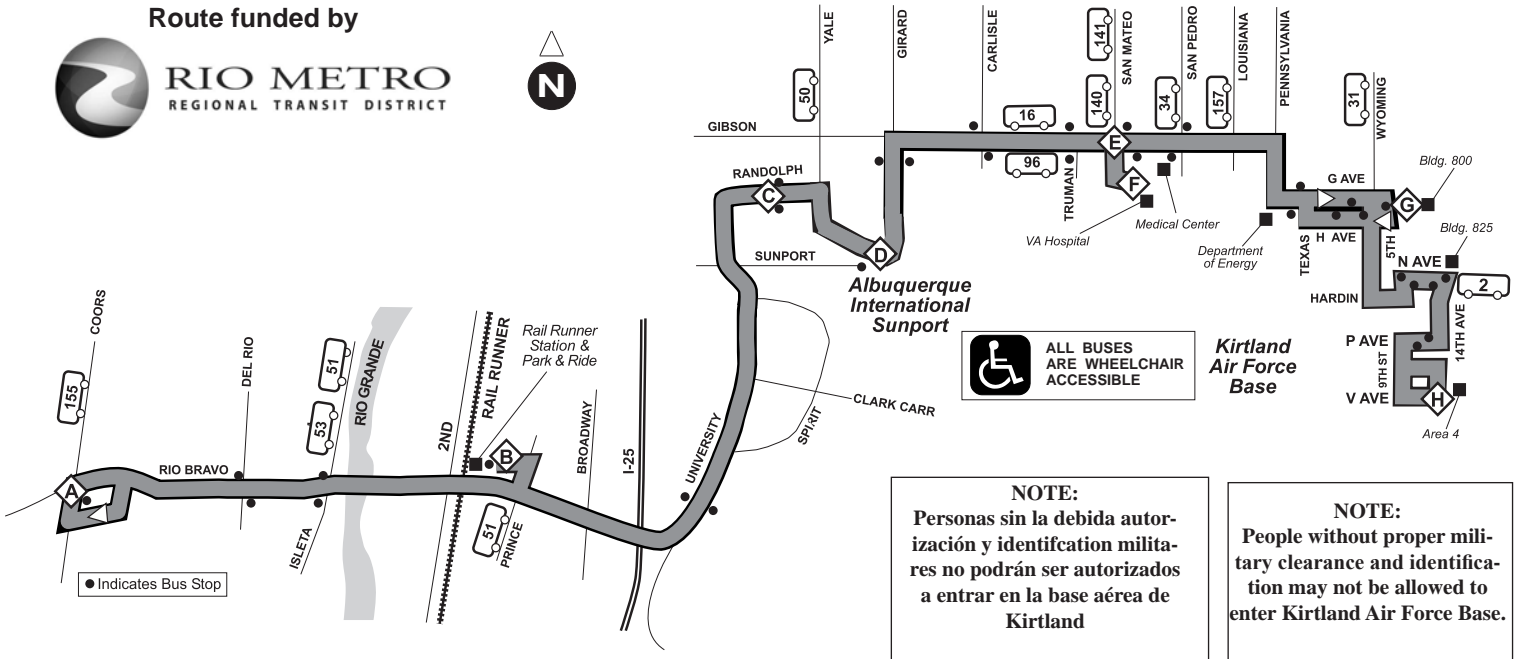
6:35a	6:43a	6:49a
7:17a	7:25a	7:31a
8:05a	8:13a	8:19a
8:47a	8:55a	9:01a
9:35a	9:43a	9:50a
10:22a	10:30a	10:37a
11:05a	11:13a	11:20a
11:52a	12:00p	12:07p
12:35p	12:43p	12:50p
1:22p	1:30p	1:37p
2:05p	2:13p	2:20p
2:46p	2:54p	3:01p
3:35p	3:43p	3:50p
4:20p	4:28p	4:35p
5:05p	5:13p	5:20p

6:58a	7:03a	7:13a
7:43a	7:48a	7:58a
8:28a	8:33a	8:43a
9:16a	9:21a	9:32a
9:58a	10:03a	10:14a
10:45a	10:50a	11:01a
11:28a	11:33a	11:44a
12:15p	12:21p	12:32p
1:00p	1:06p	1:17p
1:41p	1:48p	1:59p
2:27p	2:34p	2:45p
3:11p	3:18p	3:29p
3:59p	4:06p	4:17p
4:46p	4:53p	5:04p
5:26p	5:33p	5:44p

Route / Ruta 222 Rio Bravo - Sunport - Kirtland

Proposed Suspension
Effective date to be determined

Route funded by



NOTE:
Personas sin la debida autorización y identificación militar no podrán ser autorizados a entrar en la base aérea de Kirtland

NOTE:
People without proper military clearance and identification may not be allowed to enter Kirtland Air Force Base.

Route 222 - Weekday Eastbound

COORS & RIO BRAVO	RAIL RUNNER STATION	RANDOLPH & BUENA VISTA	AIRPORT	GIBSON & SAN MATEO	V.A. HOSPITAL	BUILDING 800	AREA 4
A	B	C	D	E	F	G	H
5:55a	6:05a	6:21a	6:24a	6:31a	6:41a	6:51a
6:51a	7:01a	7:17a	7:20a	7:27a	7:37a	7:47a

Route 222 - Weekday Westbound

COORS & RIO BRAVO	RAIL RUNNER STATION	RANDOLPH & BUENA VISTA	AIRPORT	V.A. HOSPITAL	GIBSON & SAN MATEO	BUILDING 800	AREA 4
A	B	C	D	F	E	G	H
5:03p	4:43p	4:28p	4:25p	4:17p	4:07p	4:00p
6:14p	6:01p	5:39p	5:36p	5:28p	5:18p	5:11p

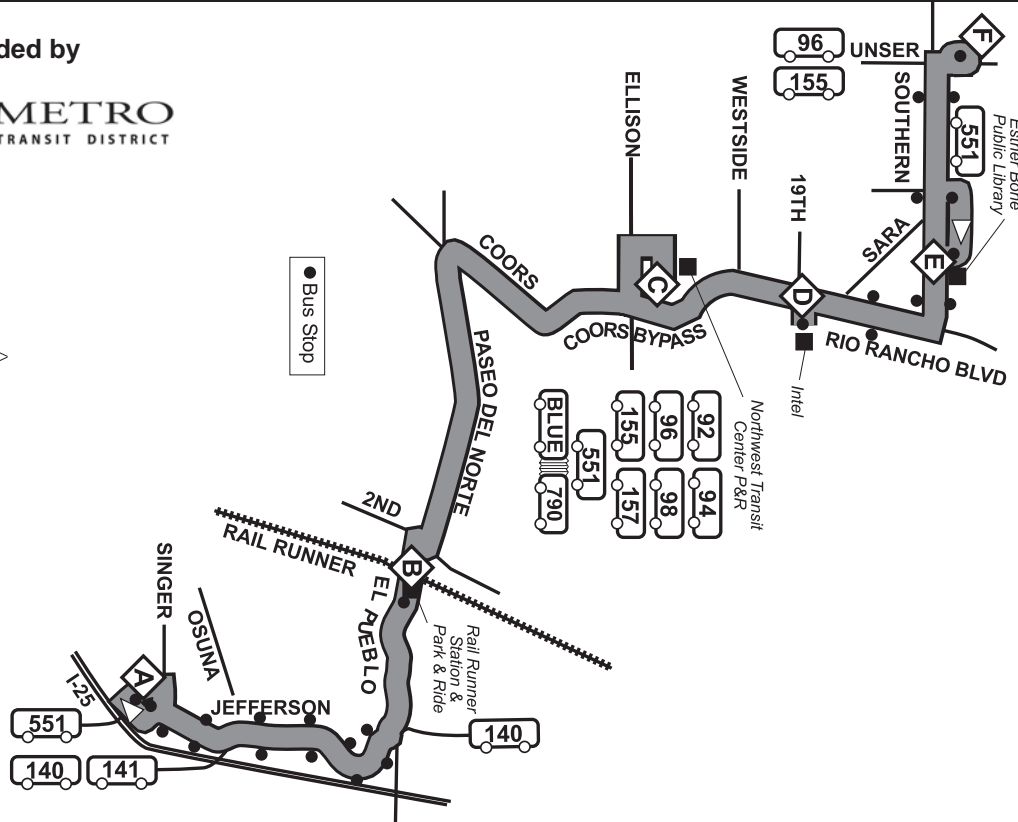
Route / Ruta 251 Rio Rancho-Albuquerque / Rail Runner

Proposed Suspension
Effective date to be determined

Route funded by



RIO METRO
REGIONAL TRANSIT DISTRICT



Route 251- Weekday North / Westbound

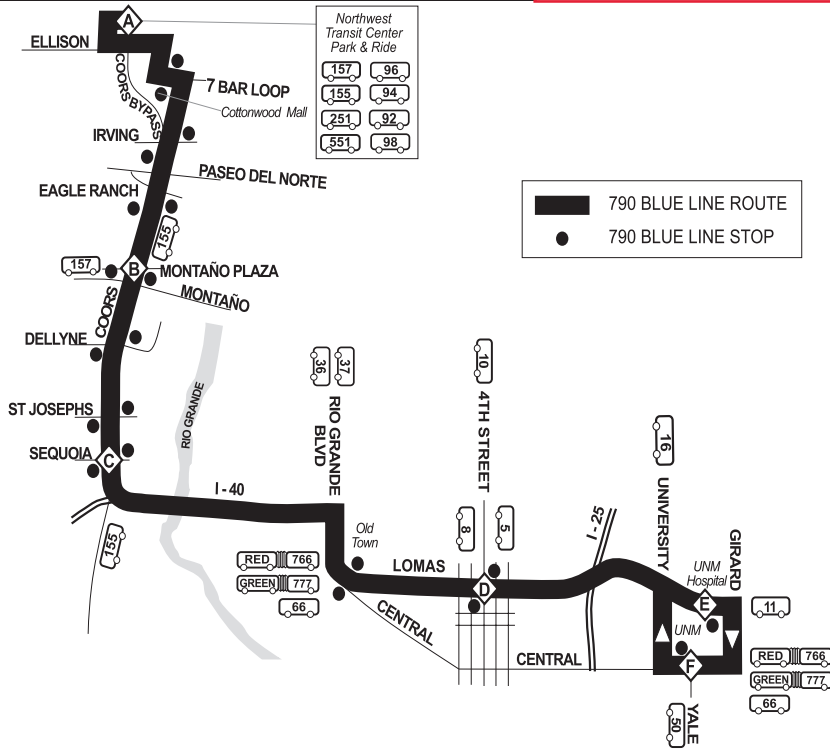
A	B	C	D	E	F
CENTURY RIO 24 THEATER	EL PUEBLO STATION ARRIVAL	NORTHWEST TRANSIT CENTER P&R DEPARTURE	INTEL	SOUTHERN & PINETREE	SOUTHERN & UNSER
5:07p	5:26p	5:35p	5:50p	6:01p	6:14p
5:52p	6:10p	6:17p	6:31p	6:39p	6:45p

Route 251- Weekday East / Southbound

F	E	D	C	B	A
SOUTHERN & UNSER	SOUTHERN & PINETREE	INTEL	NORTHWEST TRANSIT CENTER P&R	EL PUEBLO STATION DEPARTURE	CENTURY RIO 24 THEATER
5:45a	5:53a	6:01a	6:07a	6:27a	6:35a
6:44a	6:52a	7:00a	7:06a	7:27a	7:37a
				7:37a	7:51a

Route/Ruta 790 ARTx Blue Line

Proposed Suspension
Effective date to be determined



Route 790 ARTx - Weekday

SOUTH & EASTBOUND

WEST & NORTHBOUND

A	B	C	D	E	F
6:04a	6:17a	6:22a	6:32a	6:38a	6:43a
6:49a	7:02a	7:07a	7:17a	7:23a	7:28a
7:29a	7:43a	7:50a	8:03a	8:10a	8:15a
8:19a	8:32a	8:38a	8:49a	8:55a	9:00a
9:05a	9:18a	9:24a	9:35a	9:41a	9:46a
9:50a	10:03a	10:09a	10:20a	10:26a	10:31a

F	D	C	B	A
6:45a	6:51a	7:01a	7:06a	7:19a
7:30a	7:36a	7:47a	7:52a	8:05a
8:17a	8:23a	8:34a	8:39a	8:52a
9:02a	9:08a	9:18a	9:22a	9:35a
9:48a	9:54a	10:04a	10:08a	10:21a
10:33a	10:39a	10:50a	10:54a	11:07a

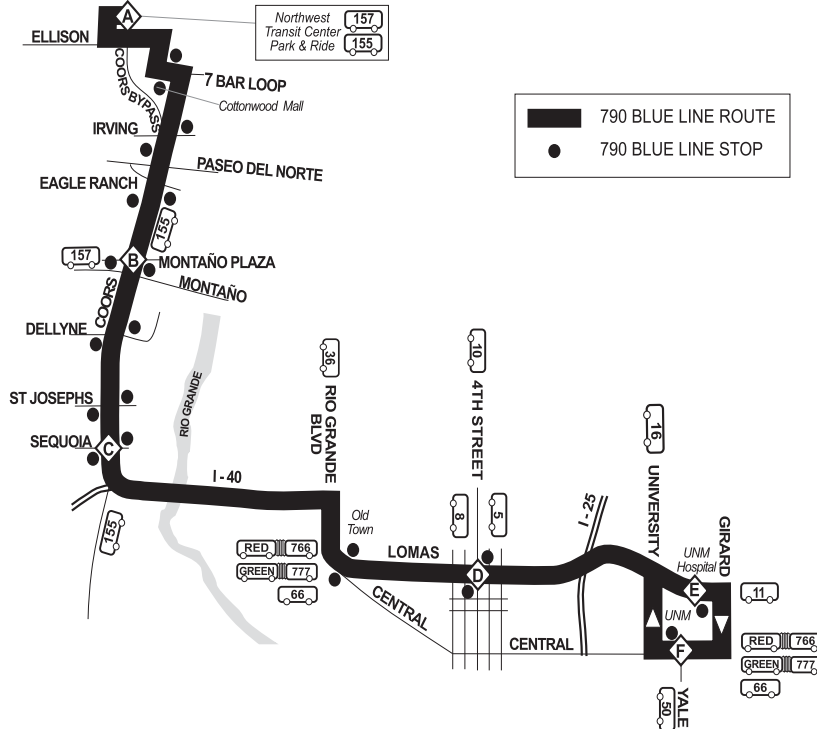
All service suspended.

12:04p	12:18p	12:25p	12:36p	12:42p	12:48p
12:51p	1:05p	1:12p	1:23p	1:29p	1:35p
1:38p	1:52p	1:59p	2:11p	2:17p	2:23p
2:27p	2:41p	2:48p	3:01p	3:07p	3:13p
3:16p	3:30p	3:38p	3:51p	3:57p	4:03p
4:07p	4:21p	4:30p	4:42p	4:48p	4:54p
4:59p	5:13p	5:22p	5:32p	5:38p	5:44p
5:49p	6:03p	6:10p	6:20p	6:26p	6:31p
6:37p	6:50p	6:56p	7:06p	7:11p	7:16p
7:22p	7:35p	7:41p	7:51p	7:56p	8:01p

12:50p	12:56p	1:07p	1:12p	1:27p
1:37p	1:43p	1:54p	1:59p	2:14p
2:25p	2:31p	2:44p	2:50p	3:05p
3:15p	3:21p	3:35p	3:41p	3:56p
4:05p	4:11p	4:25p	4:31p	4:46p
4:56p	5:02p	5:17p	5:23p	5:38p
5:46p	5:52p	6:04p	6:09p	6:23p
6:33p	6:39p	6:49p	6:53p	7:07p
7:18p	7:24p	7:34p	7:38p	7:52p
8:03p	8:09p	8:19p	8:23p	8:37p

Route / Ruta 790 ARTx Blue Line

Effective Proposed Suspension
Effective date to be determined



Route 790 ARTx - Saturday

SOUTH & EASTBOUND

WEST & NORTHBOUND

NORTHWEST TRANSIT CENTER PARK	COORS & MONTAÑO	COORS & SEQUOIA	4TH STREET	LOMAS & HOSPITAL	LOMAS @ UNM HOSPITAL	CENTRAL & YALE
A	B	C	D	E	F	
6:53a	7:08a	7:13a	7:23a	7:29a	7:34a	
7:39a	7:54a	7:59a	8:09a	8:15a	8:20a	
8:25a	8:40a	8:45a	8:55a	9:01a	9:06a	
9:11a	9:26a	9:31a	9:41a	9:47a	9:52a	
9:57a	10:12a	10:17a	10:27a	10:33a	10:38a	
10:43a	10:58a	11:03a	11:13a	11:19a	11:24a	

CENTRAL & YALE	LOMAS & 4TH STREET	COORS & SEQUOIA	COORS & MONTAÑO	COORS & MONTAÑO	CENTRAL TRANSIT CENTER PARK	NORTHWEST TRANSIT CENTER PARK
F	D	C	B	A		
7:36a	7:42a	7:55a	8:00a	8:15a		
8:22a	8:28a	8:41a	8:46a	9:01a		
9:08a	9:14a	9:27a	9:32a	9:47a		
9:54a	10:00a	10:13a	10:18a	10:33a		
10:40a	10:46a	10:59a	11:04a	11:19a		
11:26a	11:32a	11:45a	11:50a	12:05p		

All service suspended.

1:47p	2:02p	2:07p	2:17p	2:23p	2:28p
2:33p	2:48p	2:53p	3:03p	3:09p	3:14p
3:19p	3:34p	3:39p	3:49p	3:55p	4:00p
4:05p	4:20p	4:25p	4:35p	4:41p	4:46p
4:51p	5:06p	5:11p	5:21p	5:27p	5:32p
5:37p	5:52p	5:57p	6:07p	6:13p	6:18p
6:23p	6:38p	6:43p	6:53p	6:59p	7:04p
7:09p	7:24p	7:29p	7:39p	7:45p	7:50p

2:30p	2:36p	2:49p	2:54p	3:09p
3:16p	3:22p	3:35p	3:40p	3:55p
4:02p	4:08p	4:21p	4:26p	4:41p
4:48p	4:54p	5:07p	5:12p	5:27p
5:34p	5:40p	5:53p	5:58p	6:13p
6:20p	6:26p	6:39p	6:44p	6:59p
7:06p	7:12p	7:25p	7:30p	7:45p
7:52p	7:58p	8:11p	8:16p	8:31p